

MISSOURI RIVER

JEFFERSON MISSOURI CITY

Sanborn Map & Publishing Co. Limited

117 BROADWAY New York

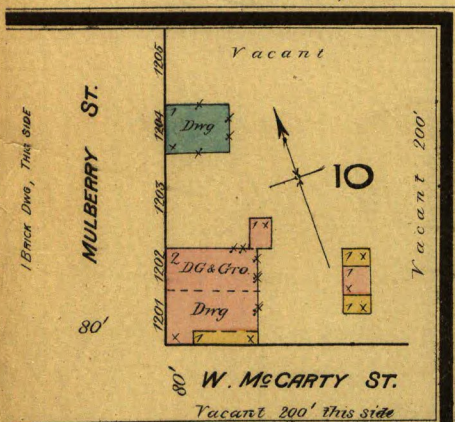
Sept. 1885

COPYRIGHT, 1885, BY THE SANBORN MAP & PUBLISHING CO. LIMITED

SCALE 1" = 50' TO AN INCH

Population 6,500. Prevailing Winds, West. Water Facilities - not good. Fire Department

Volunteer of 40 men, 1 Sigsbee Steam Engine in City, 1 Stevens Steam Dry at Prison, 3 Hose Carts, 7250 2 1/2 Hose, 1 Hook & Ladder Truck.



KEY

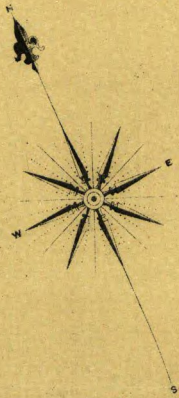
NO. OF STORIES 3 12 18 24 30 36 42 48 54 60 66 72 78 84 90 96 102 108 114 120 126 132 138 144 150 156 162 168 174 180 186 192 198 204 210 216 222 228 234 240 246 252 258 264 270 276 282 288 294 300

FIRE WALL 6 IN. AS. ROOF
SHIMMER ROOF
TERRAZZO ROOF
Blue in the Blue Co.

FRAME PARTITION
OPENING & IRON DOOR
WINDOWS - SHUTTERS
STABLE
WINDOW IN 1ST STORY
2 1/2 & 4 1/2

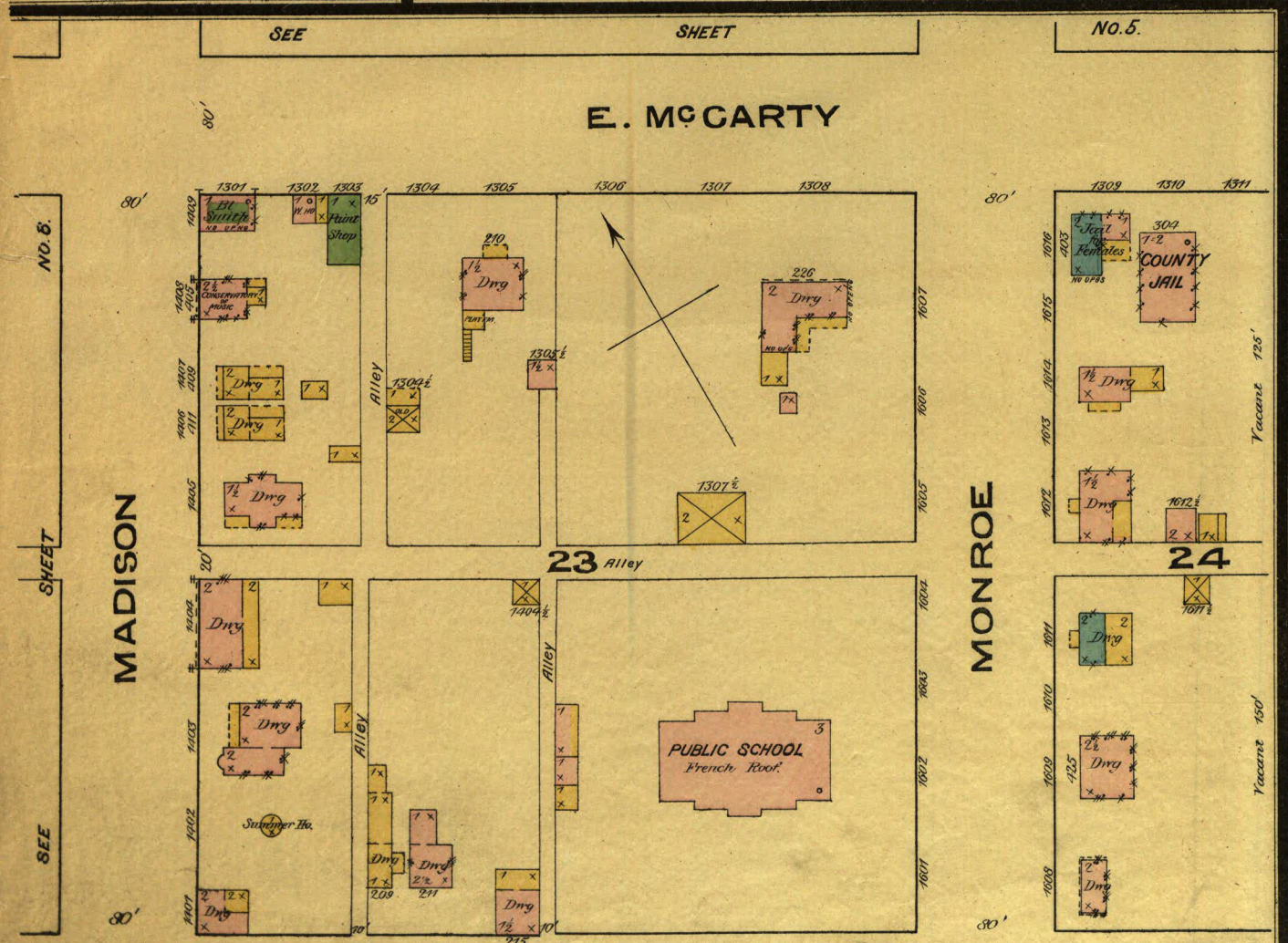
BLDGS. COLORED YELLOW ARE FRAME
RED BRICK
BLUE STONE
GREY IRON
BROWN ADobe
GREEN SPECIALS

MARKED (S) ARE CLOTH LINED
(P) INDICATE RELATIVE HEIGHTS
ALTERNATE STREET NOS. ARE ACTUAL
CONSECUTIVE - ARBITRARY
BROKEN LINE NEAR BLDG. - WOOD CORNICE
SOLID - METAL



INDEX.

STREETS.	INDEX
Adams, A	116-330 *5
Bolivar, near Main, B	2
Broadway, B	101-312 3
Dunklin, W, D	101-140 6
Harrison, near Main, H	2
High, E, H	101-140 4
" W, H	201-340 5
" W, H	101-134 4
" W, H	201-332 3
Jefferson, J	101-312 4
" J	313-510 6
" J	613-716 6
McCarty, E, M	101-130 6
" M	201-325 *5
" M	202-308 *1
Madison, M	102-316 *4
" M	117-335 *5
" M	318-512 *6
" M	401-429 *1
Main, E, M	1-140 4
" M	201-340 5
" W, M	1-112 4
" M	301-330 3
" M	401-718 2
Miller, E, M	101-130 6
" M	201-308 *1
Monroe, M	117-336 5
" M	401-428 1
Mulberry, M	101-315 *3
" M	102-216 *2
" M	315-329 1
Stewart, S	3
Walnut, near Main, W	2
Washington, W	101-215 *4
" W	102-212 *3
Water, E, W	102-140 *4
" W	216-310 *6
" W	101-115 *4
City Brewery, B	6
" Hall, B	5
" Hotel, B	4
Clarke's Row, B	4
Colored Baptist Church, B	6
Conservatory of Music, B	1
County Court House, B	5
" Jail, B	1
Dulle, G. H., Milling Co.'s Capital Star Mills, D	2
Dulle, G. H., Milling Co.'s Victoria Mills, D	3
First Baptist Church, F	5
Franz, L. & Bro., Brewery, F	7
Giesiecke, B., Shoe Company, G	7
Grace Episcopal Church, G	4
Indiana Hotel, I	4
Jefferson City Gas Works, J	2
" Iron Works, Vacant, J	4
" Shoe Company, J	7
Lutheran Churches, L	5 & 6
McCarty Hotel, M	6
Madison Hotel, M	4
Miss. Pac. R. R. Grounds, M	2
Missouri State Penitentiary, M	7
Monroe Hotel, M	5
Pacific Hotel, P	6
" Mills, P	2
Petersen, F., & Co., Lumber Yard, P	5
Presbyterian Church, P	6
Priesmeyer, A., Shoe Factory, P	7
Rauh, M., Tailor Shop, R	7
St. Peter's Catholic Church, S	3
South M. E. Church, S	5
Standard Shoe Company, S	7
State Capitol, S	3 & 4
" Journal Co., S	7
Straus, J., Saddlery Co., S	7
Sullivan, J. S., Saddle Co., S	7
Tennessee Hotel, T	7
U. S. Court House, U	4
Victoria Mills, V	3
Wagner, G., & Son, Brewery, W	6



Scale of Feet. 50 100 150

E. MILLER

Jefferson City 1885

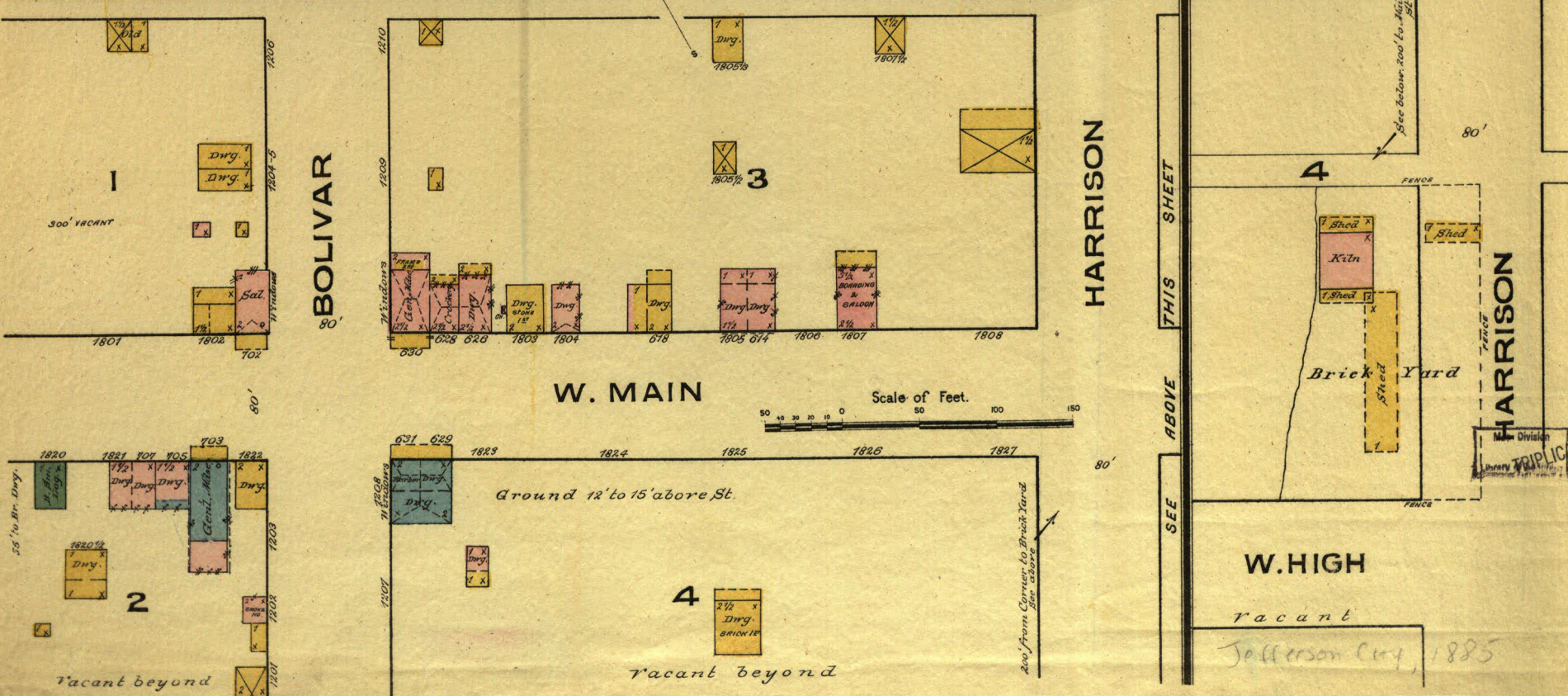
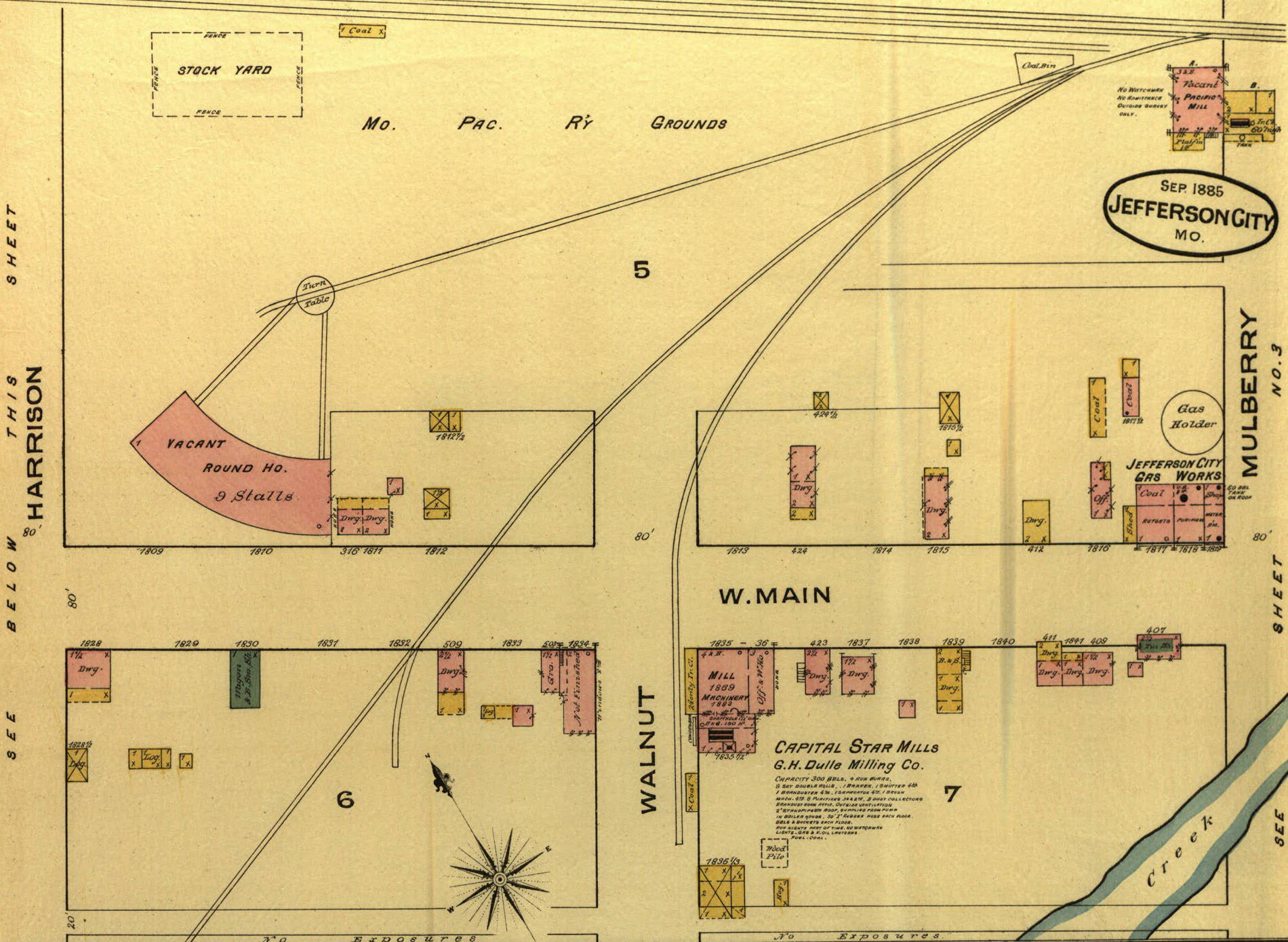
Detached Dngs Opposite

MO. PACIFIC RY.

SEP 1885
JEFFERSON CITY
MO.

SEE BELOW THIS SHEET HARRISON

MULBERRY NO. 3 SHEET



SEE ABOVE THIS SHEET

HARRISON
Division
Duplicate

W. HIGH
vacant
Jefferson City, 1885

SEP. 1885
JEFFERSON CITY
MO.

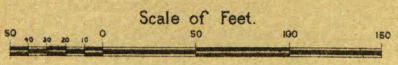
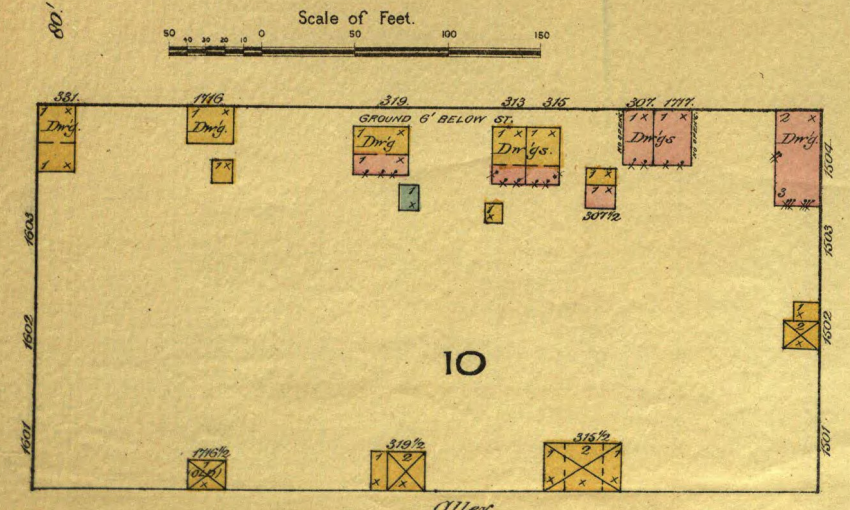
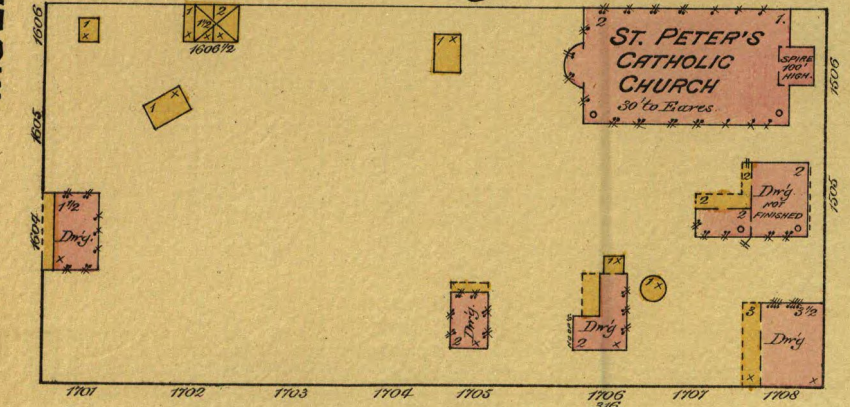
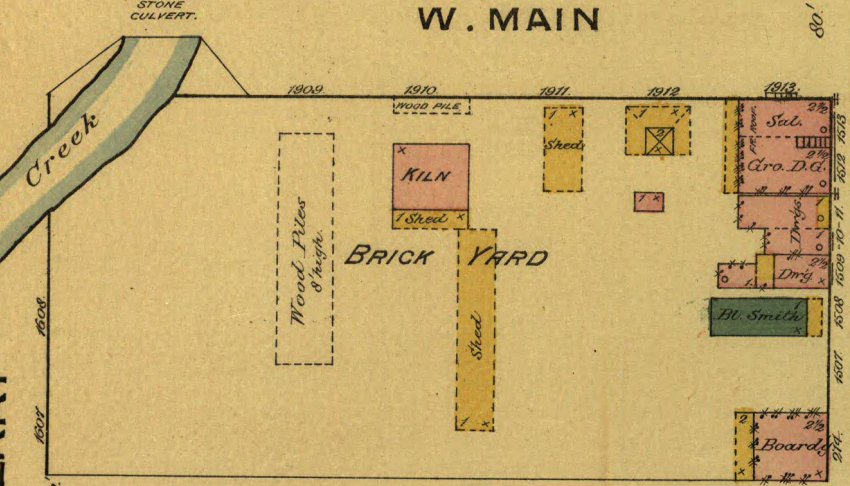
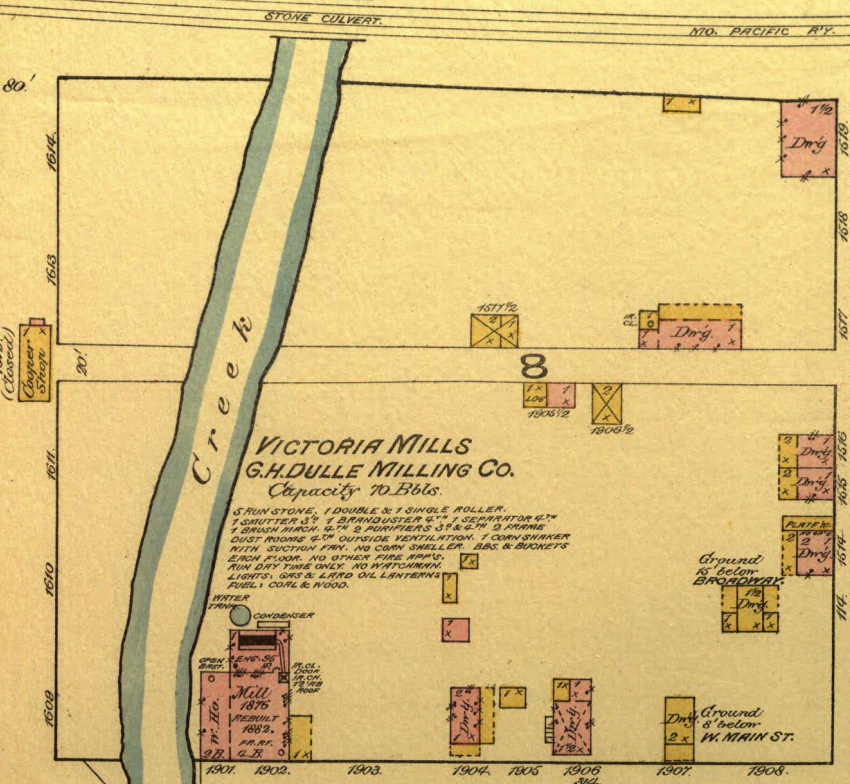
No. 2.

SHEET

SEE

MULBERRY

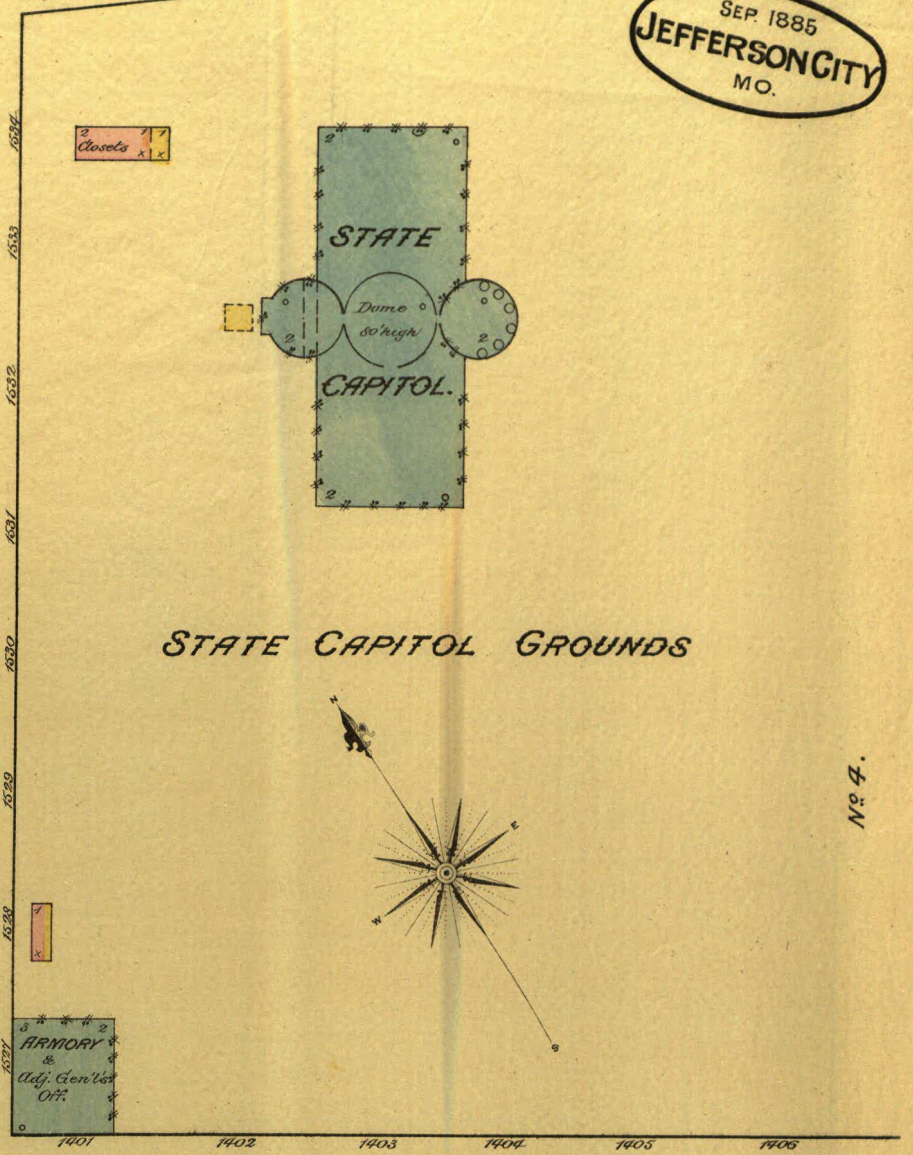
Detached Dwellings opposite



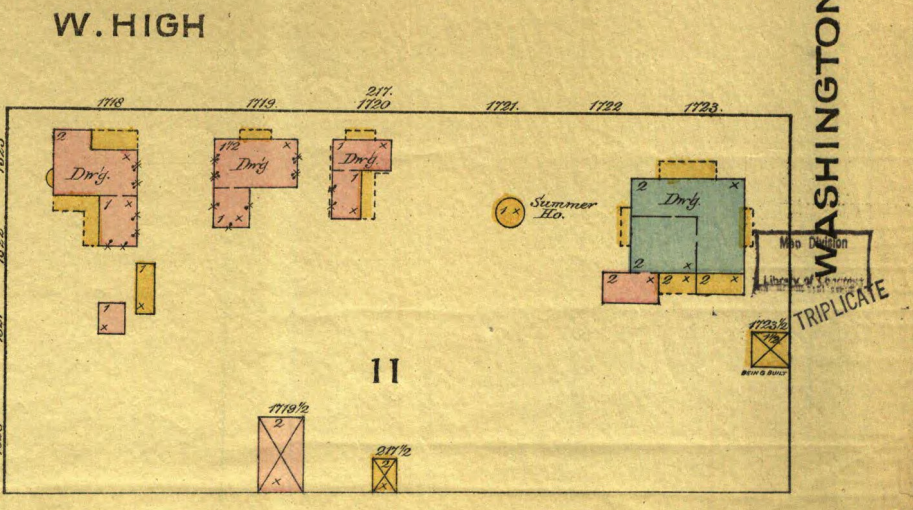
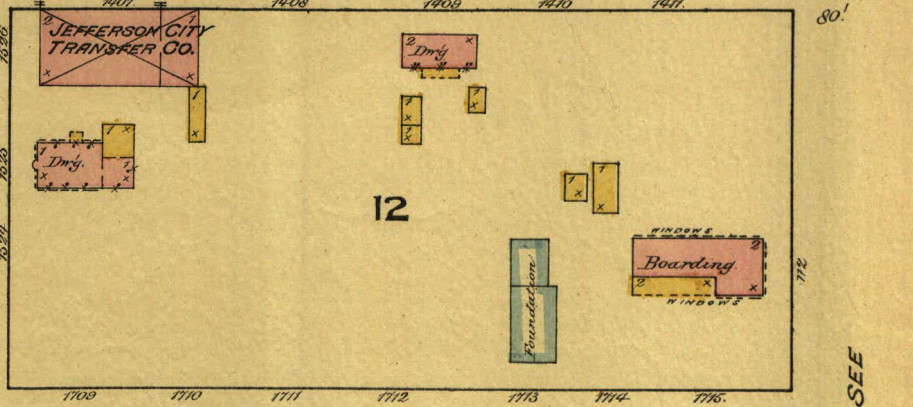
BROADWAY

100'

80'



STEWART



No. 4.

SHEET

SEE

WASHINGTON


TRIPPLICATE

W. WATER

E. WATER

SEP. 1885
JEFFERSON CITY
MO.

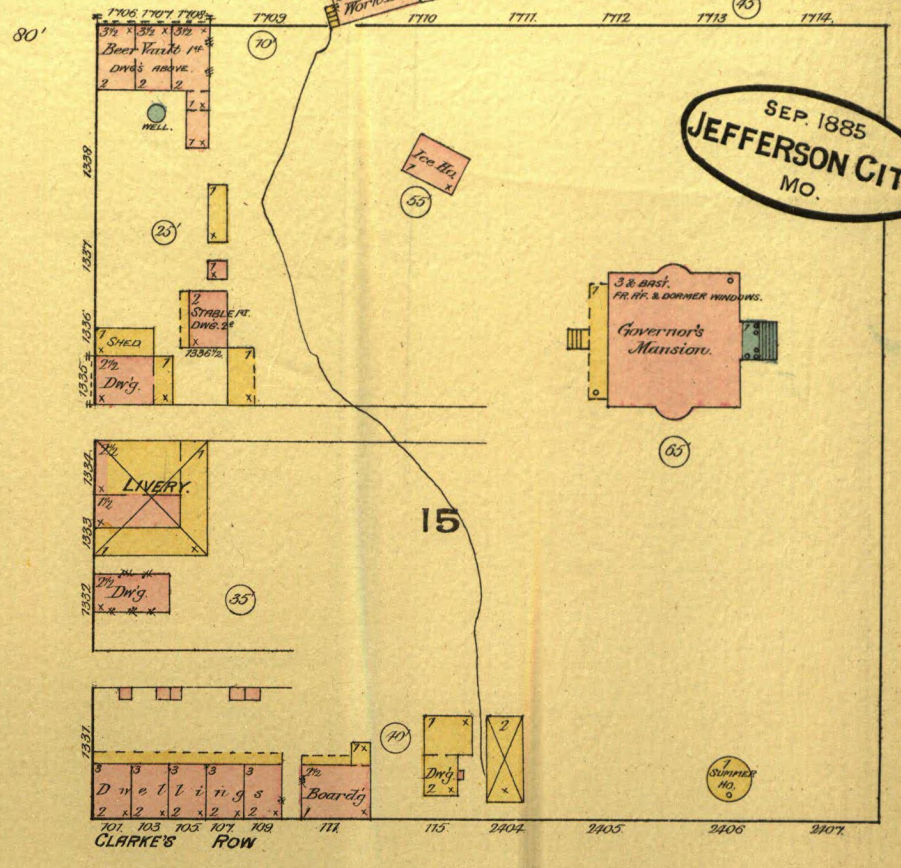
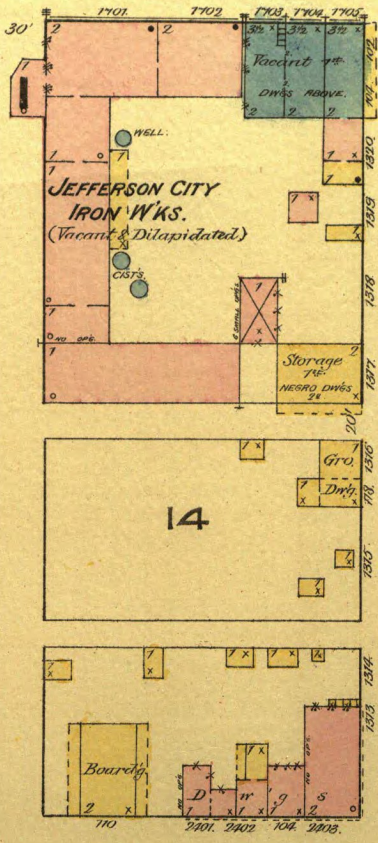
4



STATE

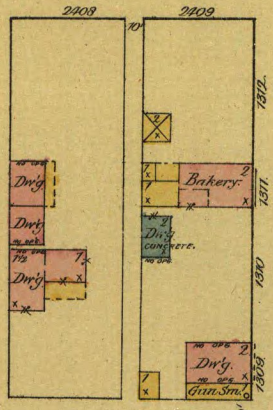
CAPITOL

GROUNDS

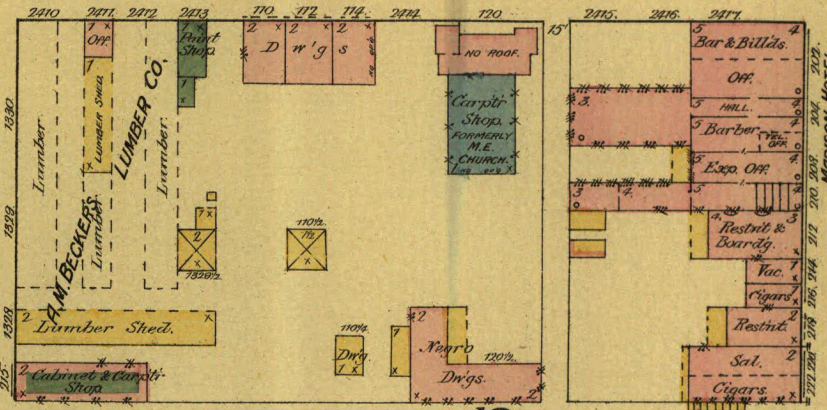


W. MAIN

E. MAIN

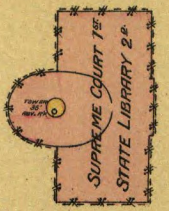


JEFFERSON



SHEET MADISON

STEWART

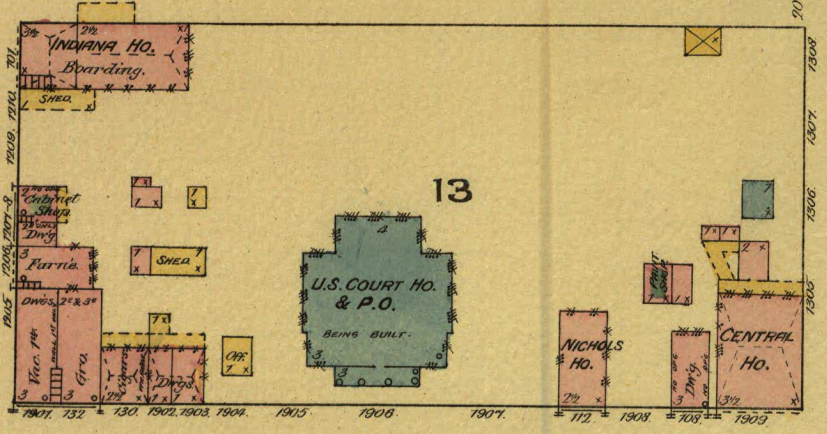


SHEET

80'

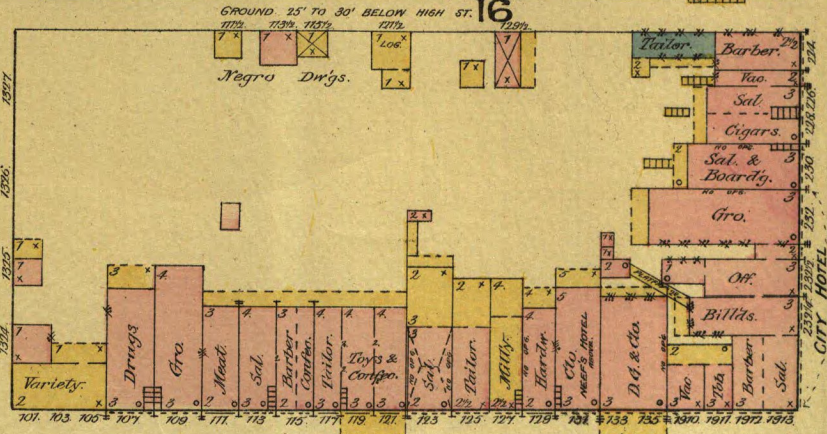
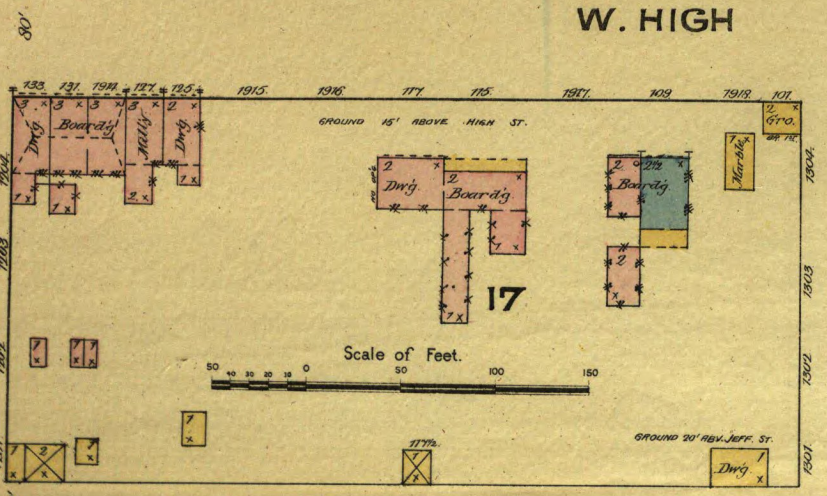
SEE

WASHINGTON



W. HIGH

E. HIGH



CITY HOTEL

SEE

SEE

SHEET

N96.

80'

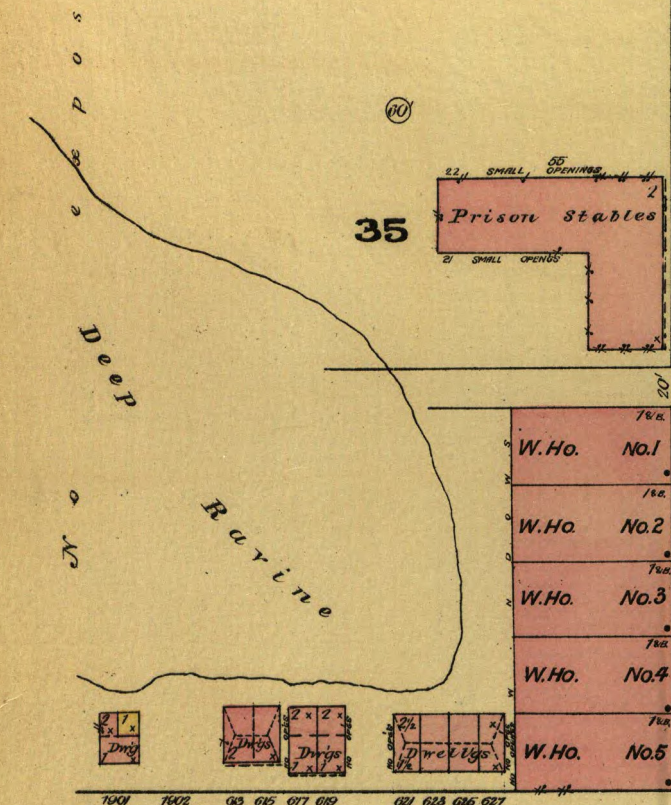
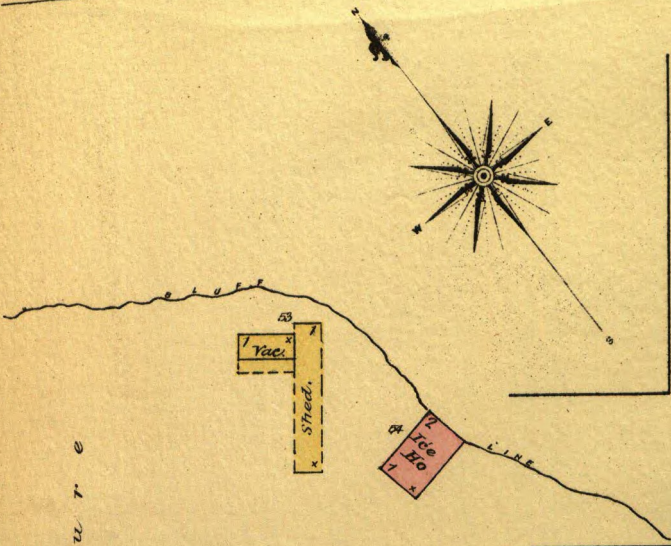
TRIPPLICATE

Missouri River

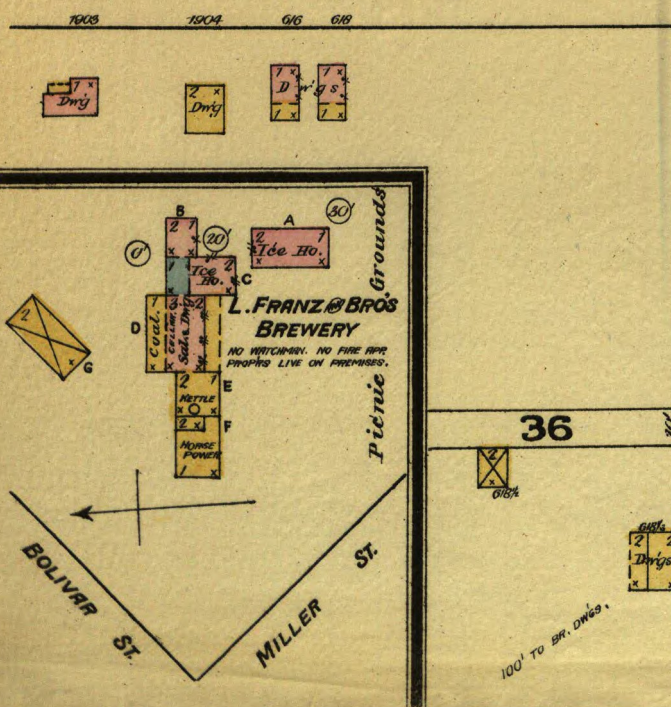
MO. PACIFIC RAILWAY

7

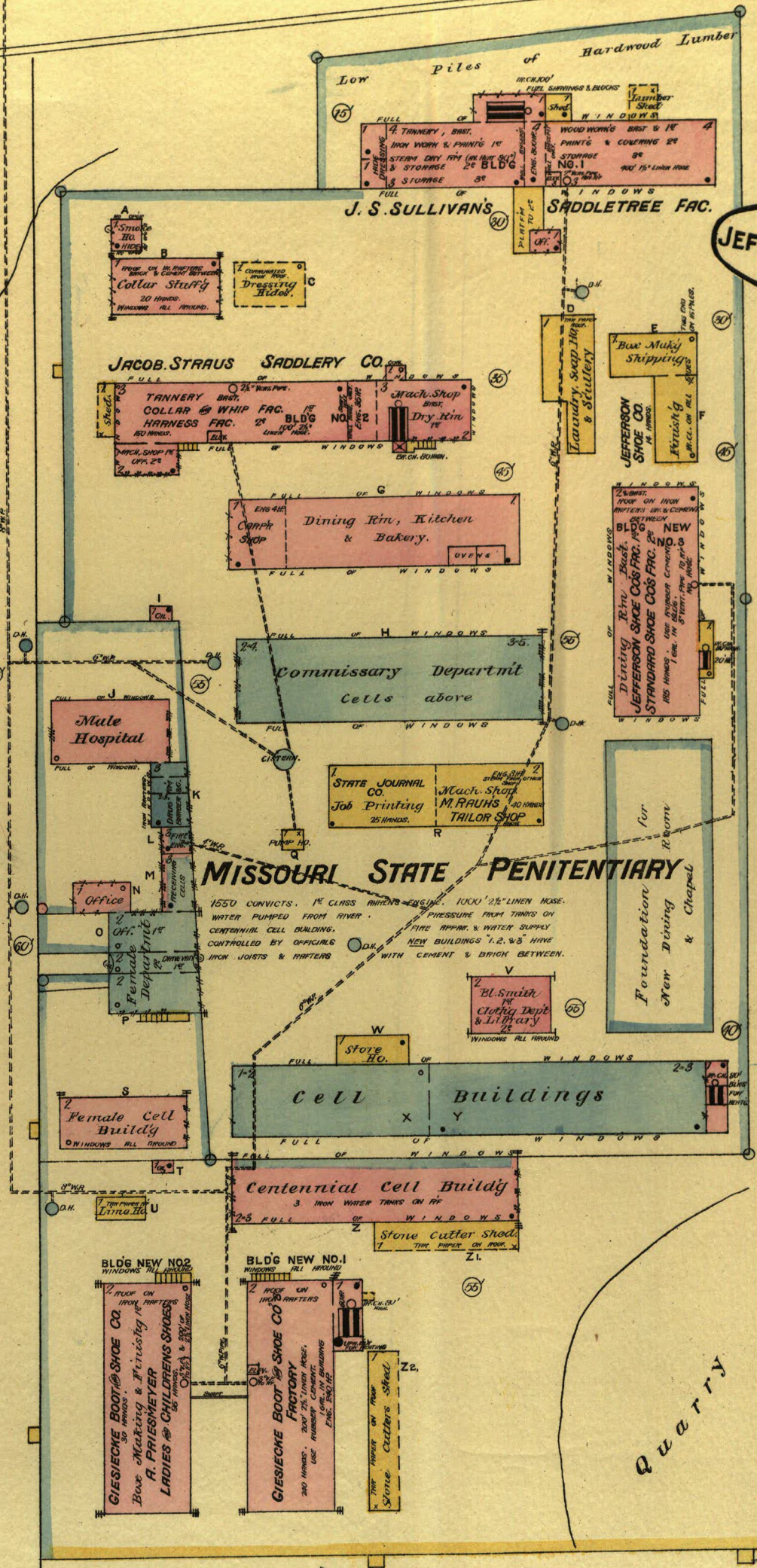
SEP. 1885
JEFFERSON CITY
MO.



E. WATER



LA FAYETTE



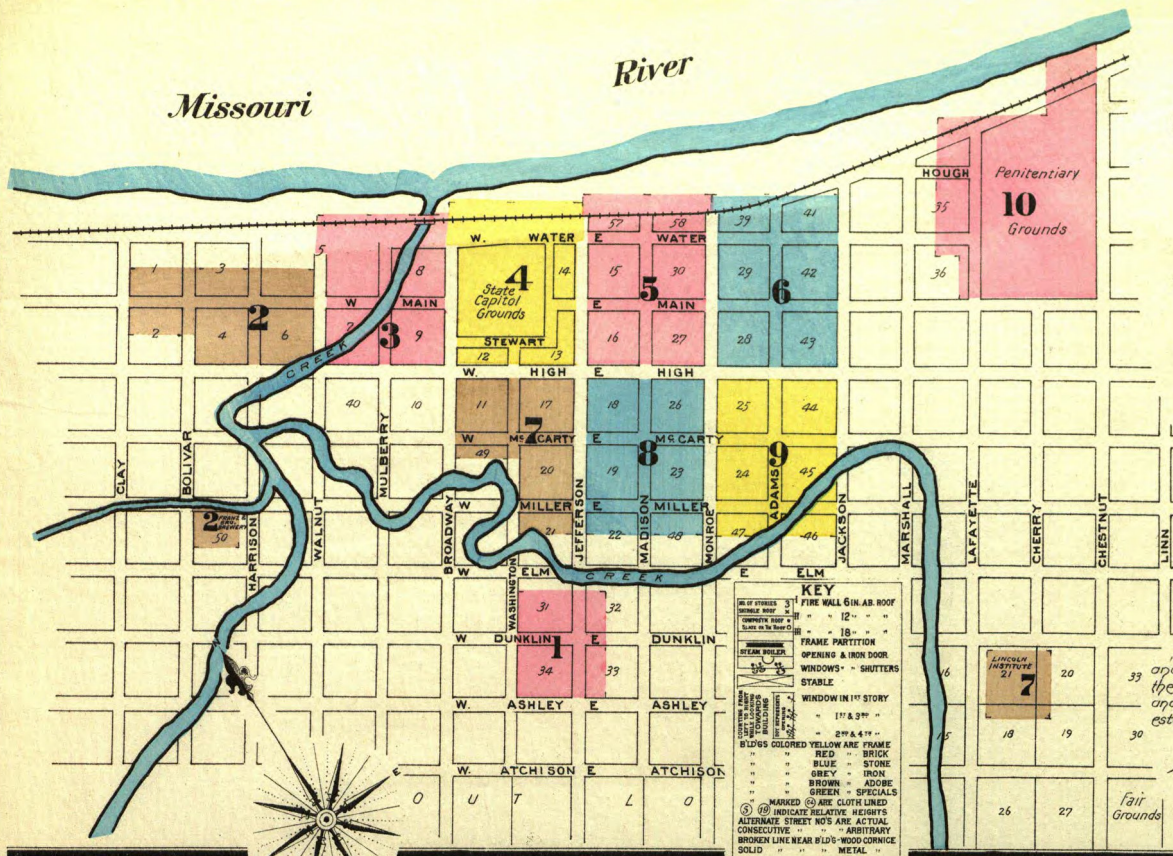
MISSOURI STATE PENITENTIARY

1550 CONVICTS. 1st CLASS MEN'S ENGIN. 1000' 2 1/2" LINEN HOUSE.
WATER PUMPED FROM RIVER. PRESSURE FROM TANKS ON
CENTENNIAL CELL BUILDING. FIRE APPAR. & WATER SUPPLY
CONTROLLED BY OFFICIALS. NEW BUILDINGS '1, 2, & 3' HAVE
IRON JOISTS & RAFTERS WITH CEMENT & BRICK BETWEEN.


Quarry

Scale of Feet.

TRIP LITHO IN E



JEFFERSON MISSOURI CITY



Jan. 1892

Jefferson City, Mo. January 1892

Copyright 1892, by the Sanborn-Perris Map Co. Limited.

We have examined the new fire insurance map of Jefferson City, Mo. made by the Sanborn-Perris Map Co. Limited of New York and recommend its use to all companies interested.

S. W. Coe
H. W. Row
W. A. Dalmeyer
Charles F. Birch

FEB 18 1892
3305 X

POPULATION 7000.
Prevailing Winds South West

WATER FACILITIES.
Water Works supply from Missouri River. Stand Pipe, 20' diam, 125' high, Cap. 300,000. 1 Set of Low Pressure & 1 Set of High Pressure Gordon Duplex Compounding Force Pumps. Copy of each set, 1 1/2 Million Galls. 7 Miles of Water Pipes, 4" to 14" diam. 70 fire Hydrants. Pressure, Domestic 65 lbs. Fire, 90 lbs. per Sq. Inch.

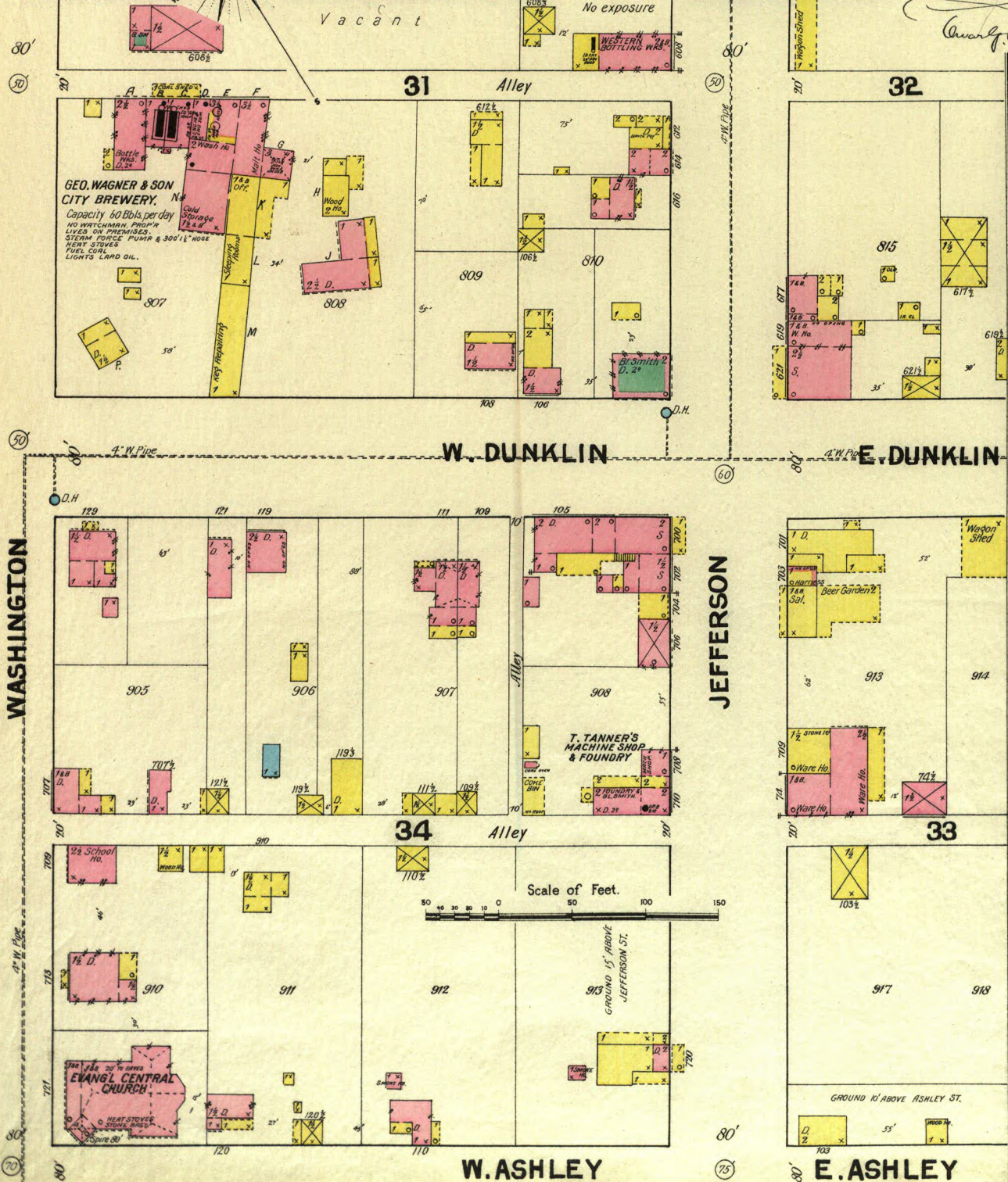
FIRE DEPARTMENT
32 Men Paid \$2.50 per fire. No Fire Alarm System. No Steam or Hand Engine. City has use of State Steam Engine, 2 hose reels, 2500' 2 1/2" rubber hose 1 hook & ladder truck.

KEY
FIRE WALL (IN AR. ROOF)
OPENING & IRON DOOR
FRAME PARTITION
WINDOWS - SHUTTERS
STABLE
WINDOW IN 1ST STORY
2 1/2" & 4" 1/2"
B'LDS COLORED YELLOW ARE FRAME
RED BRICK
BLUE STONE
GREY IRON
BROWN ADOBES
GREEN SPECIALS
MARKED (S) ARE CLOTH LINED
(S) INDICATE RELATIVE HEIGHT'S
ALTERNATE STREET NOS ARE ACTUAL
CONSECUTIVE ARBITRARY
BROKEN LINE NEAR B'LDS - WOOD CORNICE
SOLID METAL

INDEX.

STREETS.		SPECIALS.	
Adams, A	100-227	Central Hotel	4
Ashley, E	101-109	Christian Church	6
Bolivar	105-228	City Brewery	1
Broadway	100-306	" Gas Works	3
Clay	105-211	" Hotel	6
Dunklin, E	100-109	County Court House	6
Dunklin, W	100-131	" Jail	9
Harrison	105-228		
High, E	100-234	Dulle, G. H., Milling Co.	3
" "	101-235		
" "	300-432	Evang. Central Church	1
" W	301-433		
" "	100-230	First Baptist Church	6
" "	101-233	Franz, L. & Bro., Brewery	2
" "	300-433		
" "	500-630	German Lutheran Church	9
Jackson	100-224	Giesecke Boot & Shoe Mfg Co.	10
Jefferson	300-508	Grace Church	5
" "	100-228		
" "	101-229	Holtschneider, E., Lumber Yard	5
" "	300-510		
" "	301-515	Indiana Hotel	4
" "	605-730		
Lafayette	N. of Main	Jefferson Shoe Co.	10
McCarty, E	100-233		
" "	100-233	Keown, J. L., Lumber Yard	7
Madison	100-233	Kettering Paper Box Factory	5
Main, E	100-233		
" W	100-235	Lincoln Institute	7
" "	300-437		
Miller, E	100-233	McCarty Hotel	8
" "	300-431	Madison Meth. Episc. Church, Colored	8
" W	100-133	M. P. R. R. Depot	6
Monroe	101-231	" " Round House	2
" "	300-514	Missouri State Penitentiary	10
Mulberry	100-211	Monroe Hotel	6
Stewart	4	Nichols Hotel	4
Walnut	101-305	Opera House	8
Washington	300-507		
" "	601-725	Pacific Hotel	5
Water, E	100-227	Pohl's Brick Yard	2
" "	300-427	Presbyterian Church	2
" W	100-235	Priesmeyer, A., Boot & Shoe Factory	10
" "	300-431	" " Colored	7
		Public School, Monroe St.	8
		" " "	7
		St. Peter's Church & School	3
		Simonson & Water Mfg Co.	4
		Southern Meth. Episc. Church	5
		Standard Shoe Co.	10
		State Capitol	10
		Strauss, J., Saddlery Co.	10
		Sullivan J. S., Saddle-tree Factory	10
		Synagogue	8
		Tanner, T., Machine Shop	1
		Tribune Printing	5
		U. S. Post Office	4
		Victoria Mills	3
		Wagner, G. & Son, Brewery	1
		Wallan, H. T., Carpenter Shop	4
		Western Bottling Works	1

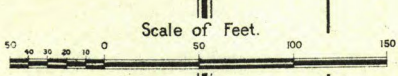
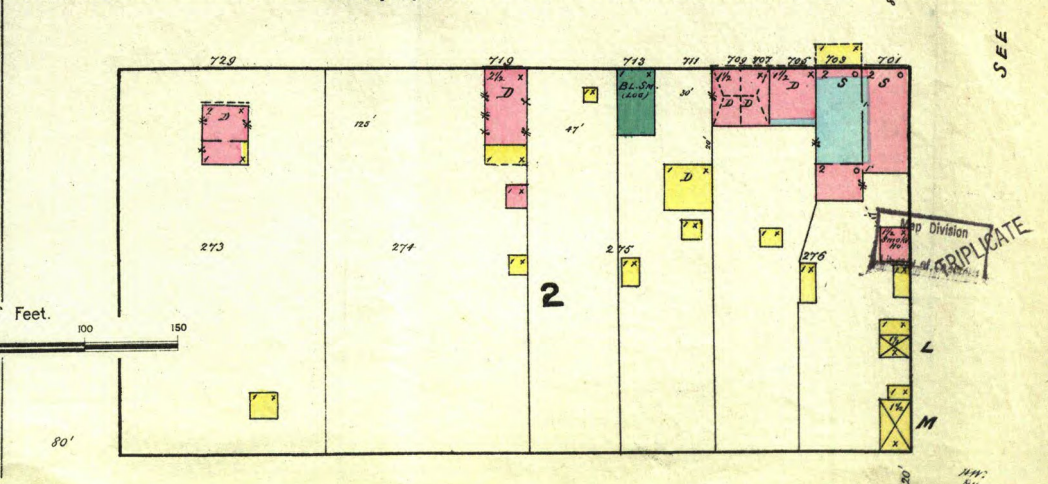
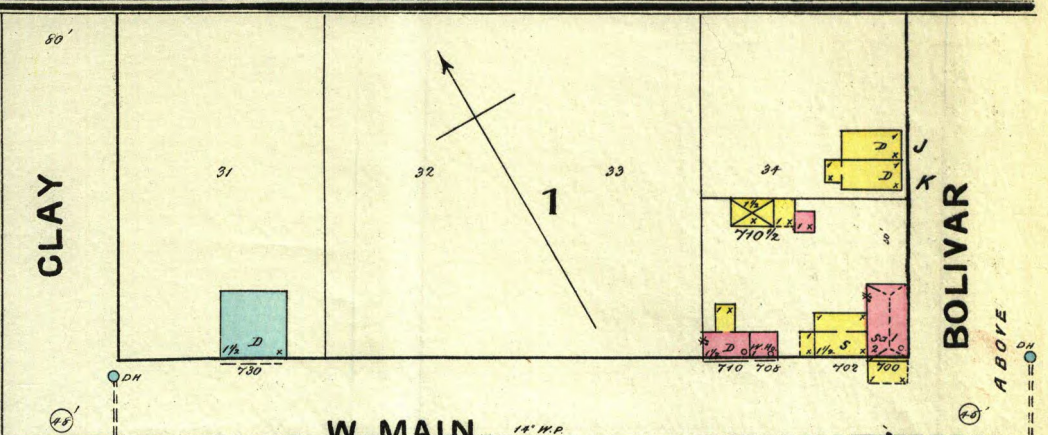
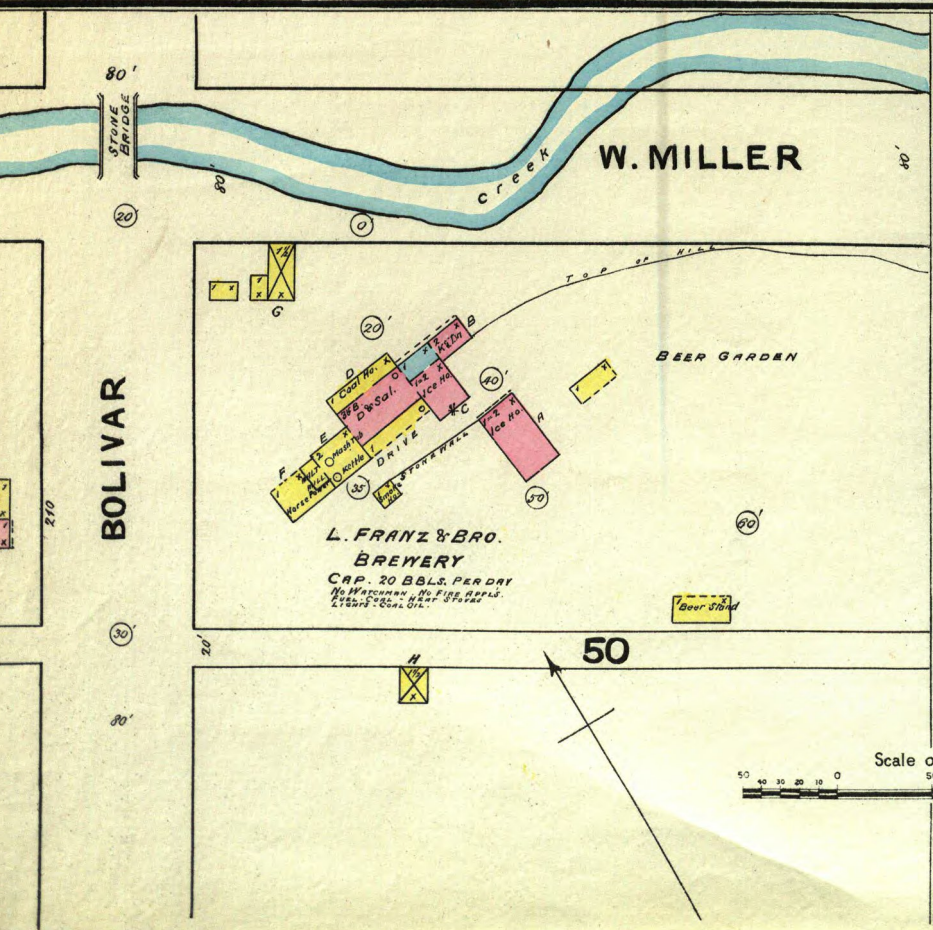
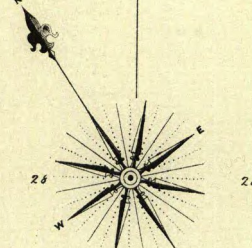
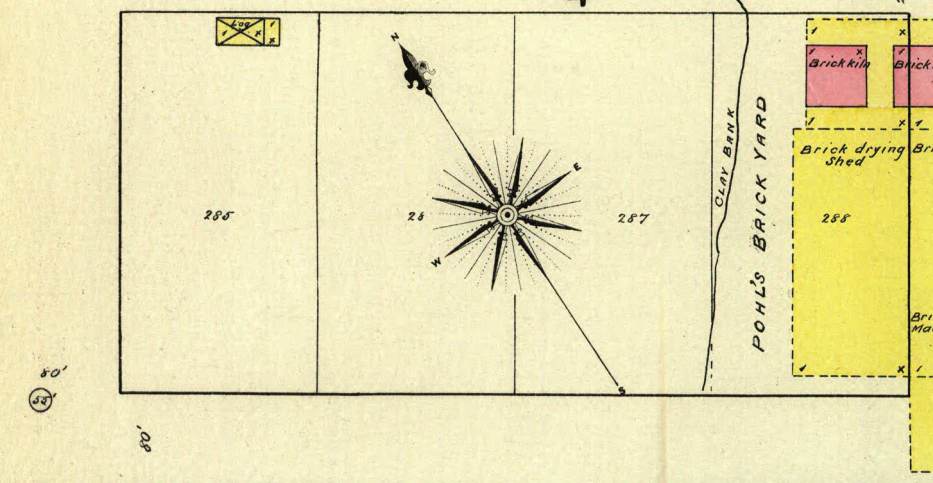
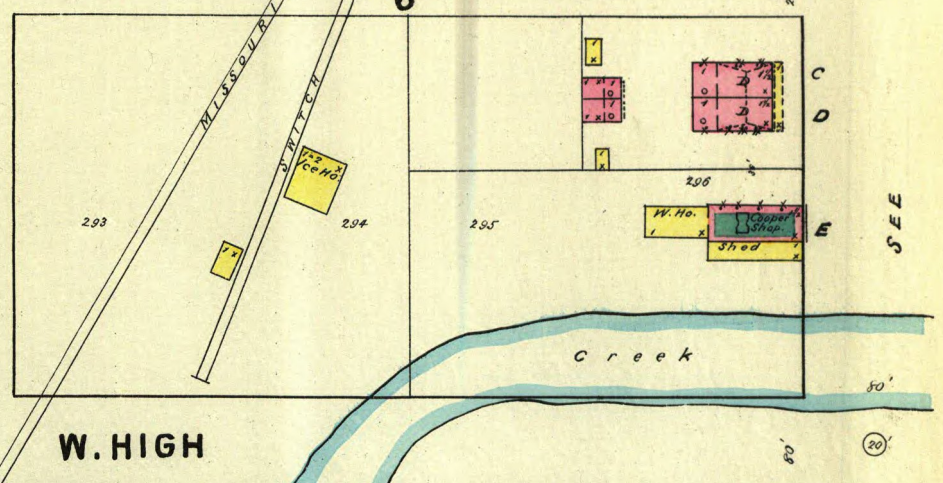
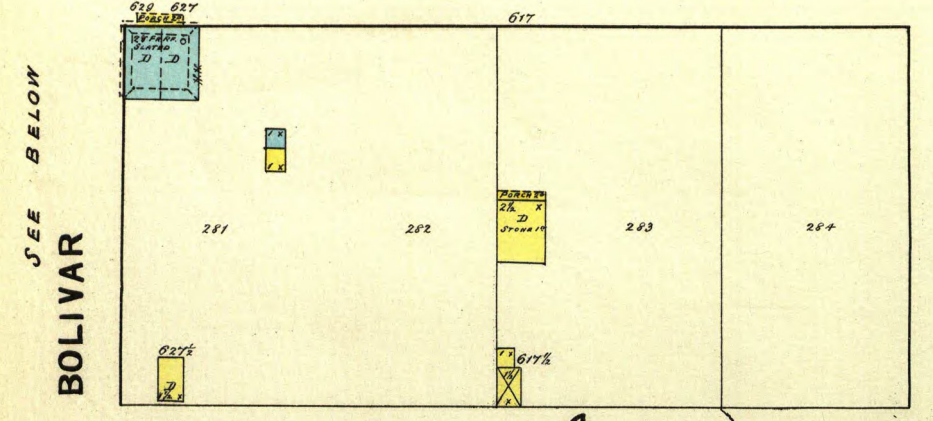
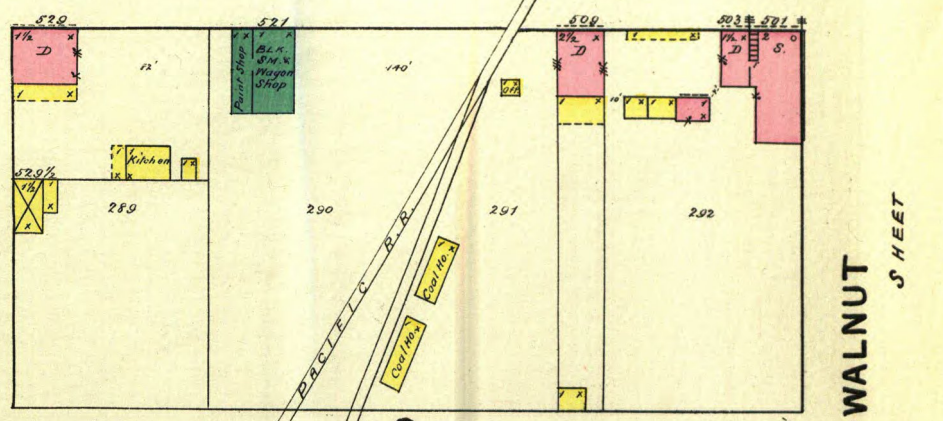
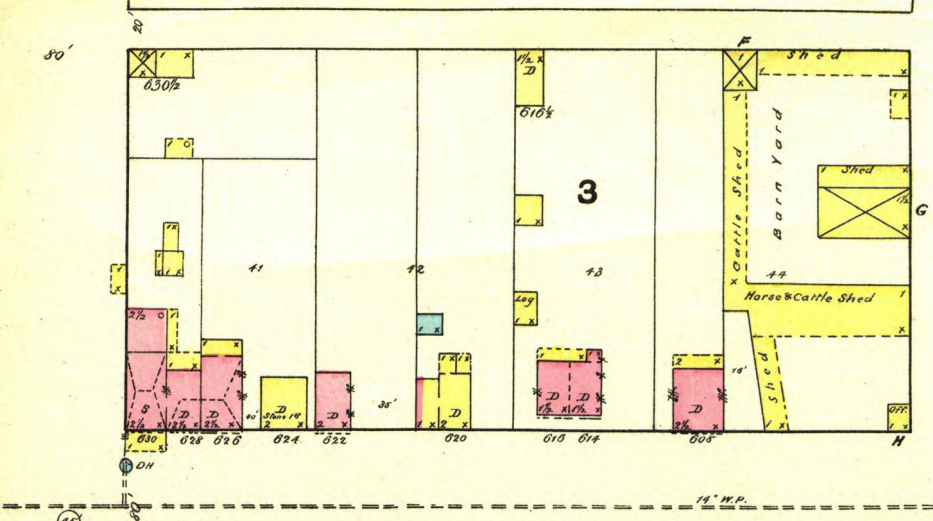
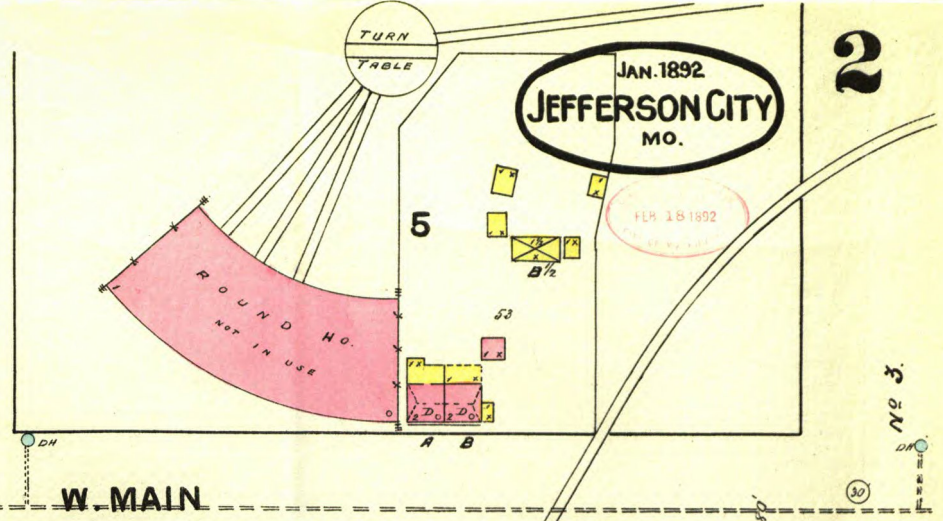
* Indicates only one side of Street shown.



Map Division
REPLICATE

JAN. 1892
JEFFERSON CITY
MO.

FILE 18 1892



SEE BELOW
BOLIVAR

HARRISON

WALNUT
SHEET

SEE

BOLIVAR

GLAY

BOLIVAR
ABOVE

SEE

L. FRANZ & BRO.
BREWERY
CAP. 20 BBL. PER DAY
No Matches, No Fire Arms,
Liquor, or other articles
to be sold here.

Division
of
REPLICATED

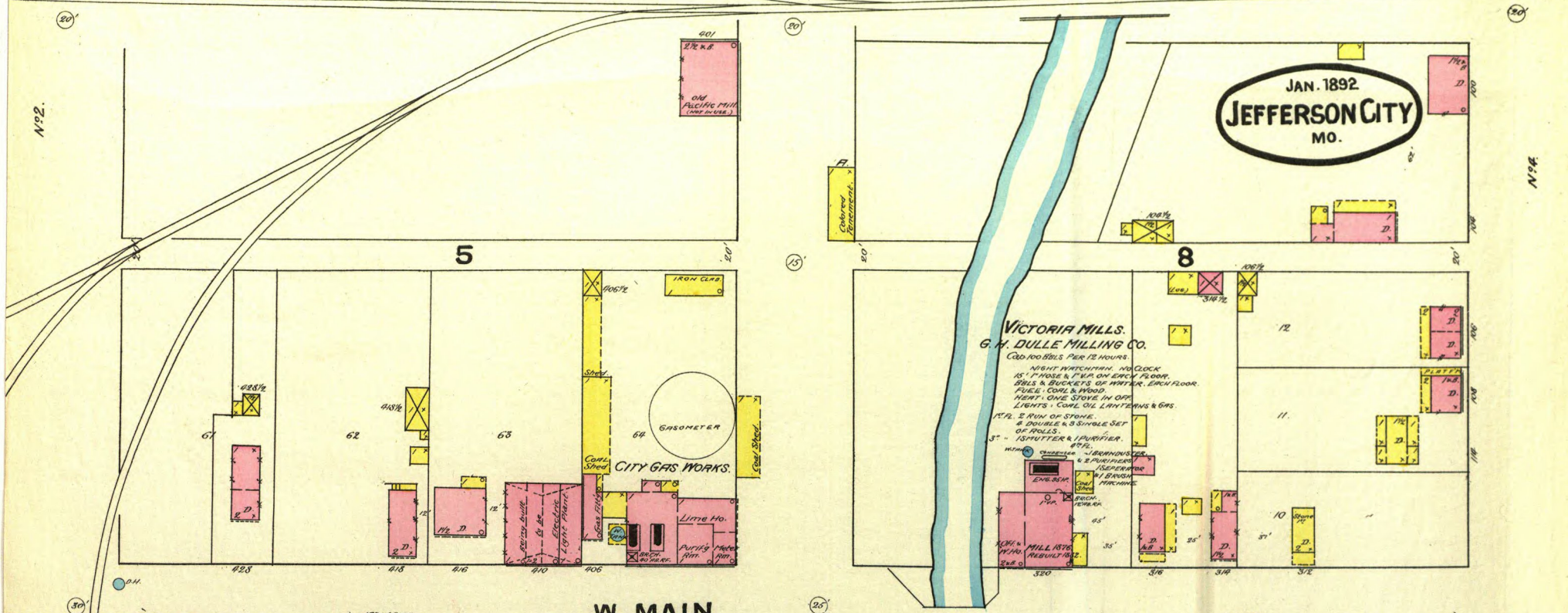
MISSOURI PACIFIC R.R.

STONE BRIDGE

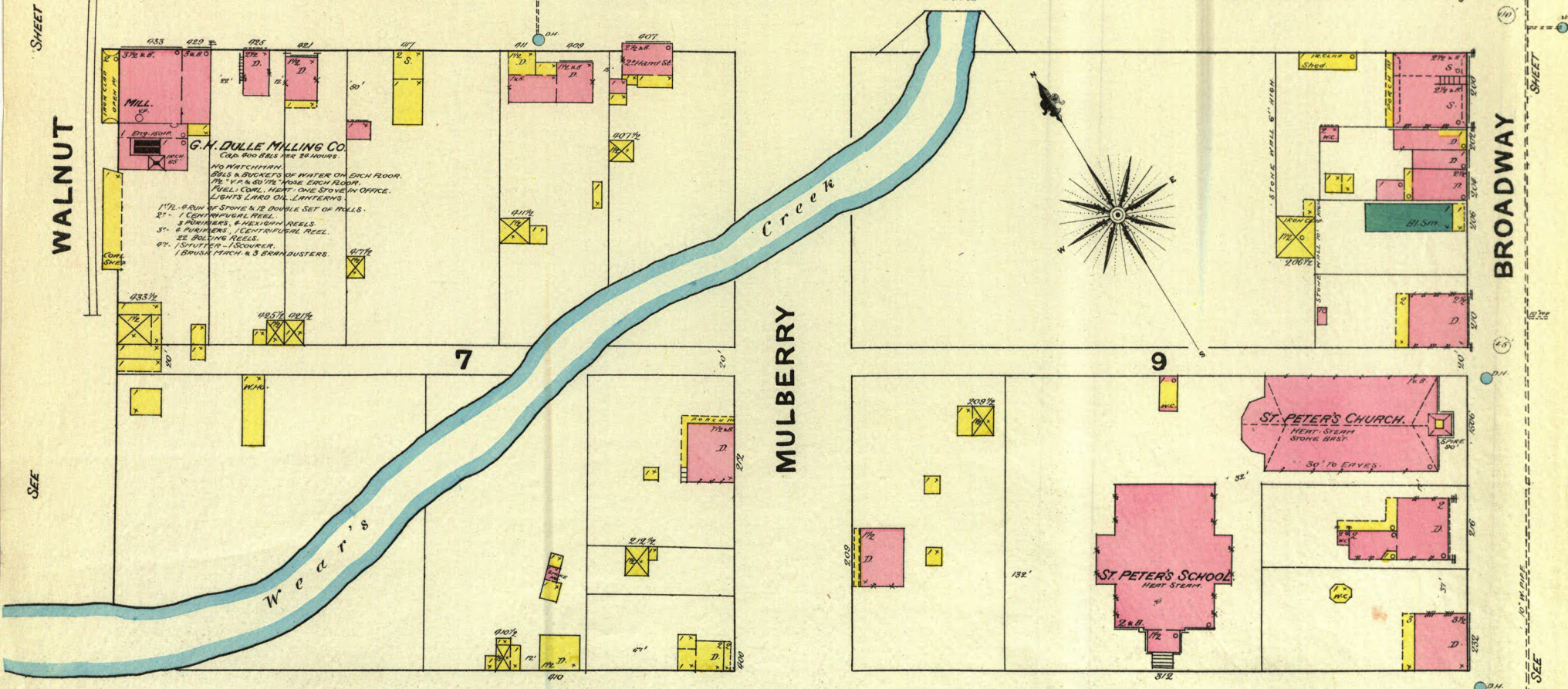
JAN. 1892
JEFFERSON CITY
MO.

N.P.C.

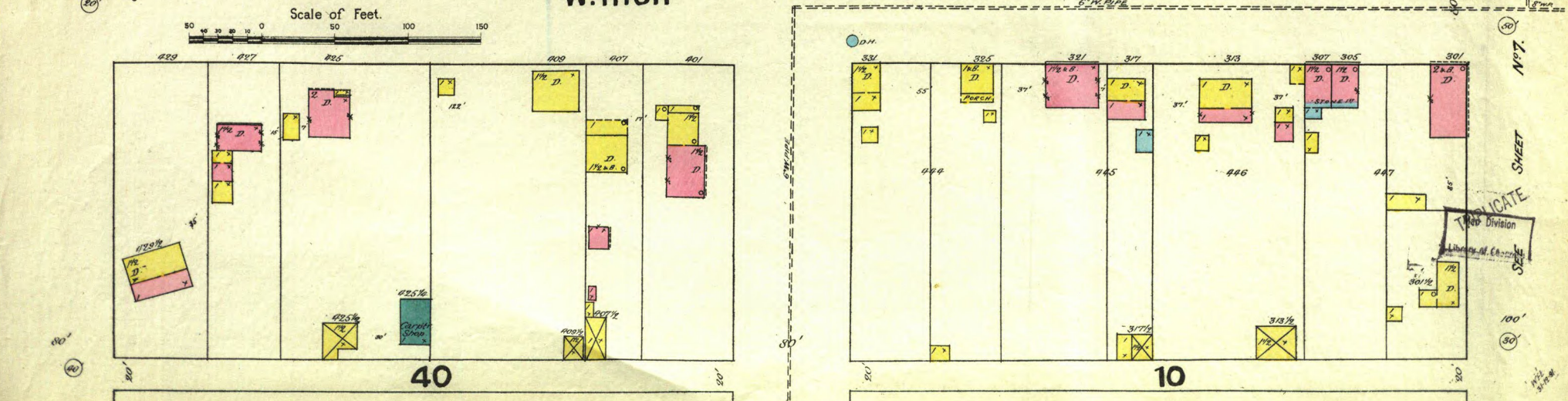
N.P.C.



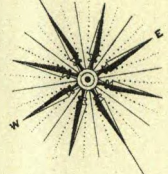
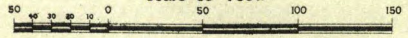
W. MAIN



W. HIGH



Scale of Feet.



BROADWAY

WALNUT

MULBERRY

REPLICATE
This Division
Library of Congress

MISSOURI PACIFIC R.R.

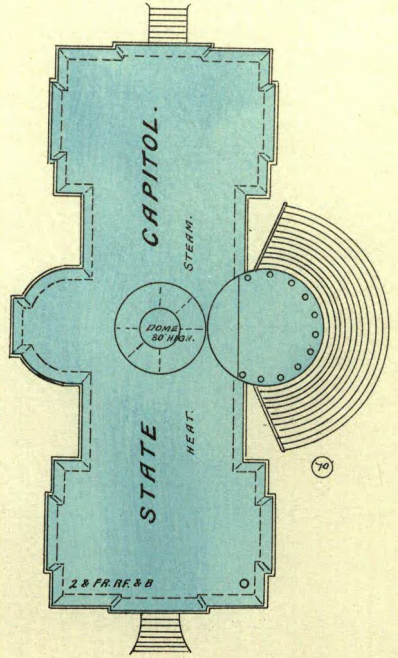
W. WATER

No 3.

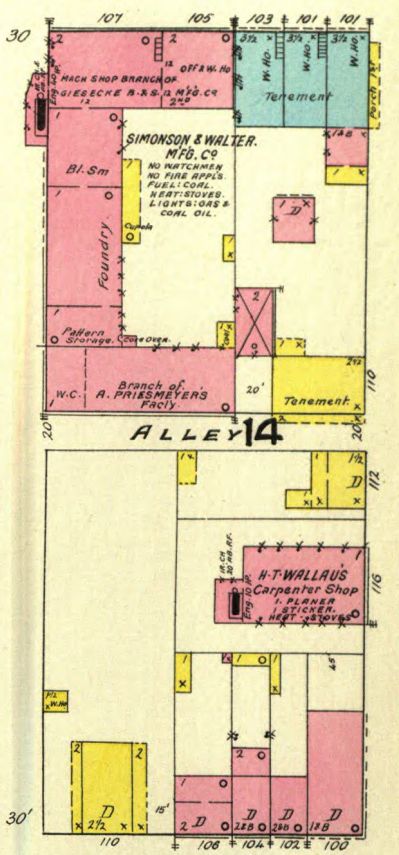
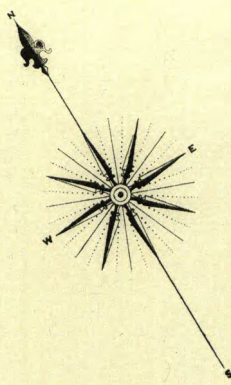
No 5

SHEET

SHEET



STATE CAPITOL
GROUNDS.



W. MAIN

JEFFERSON

SEE

BROADWAY


STEWART

WASHINGTON

W. HIGH

SEE

Scale of Feet.

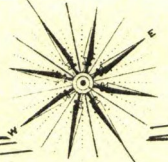


SEE

SHEET

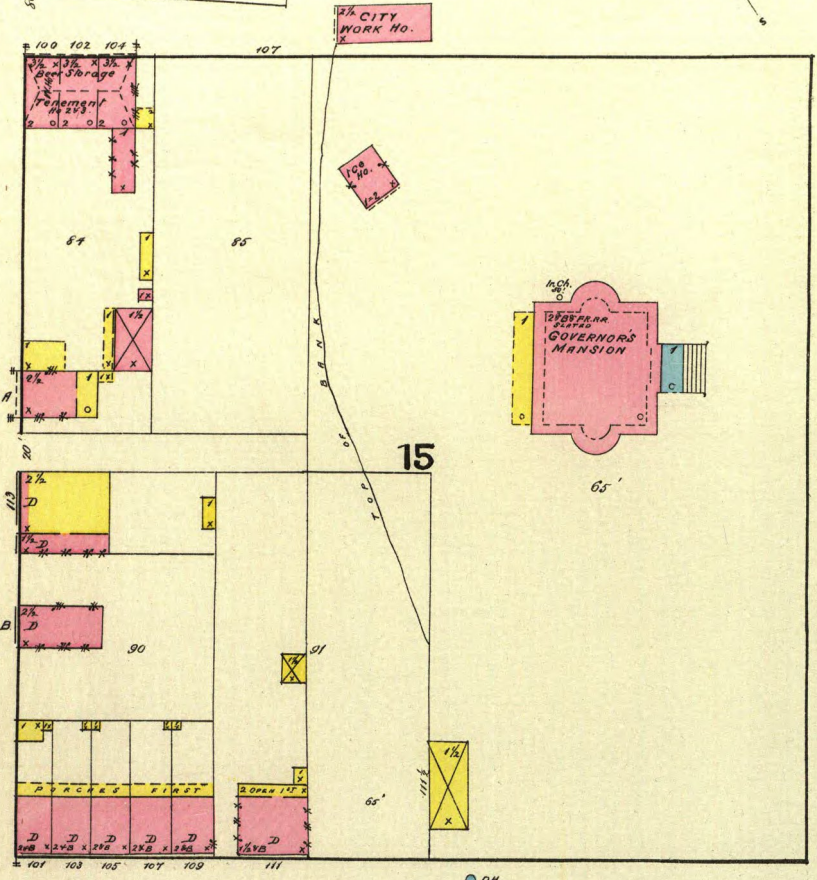
No 7

SEE



No. 4.

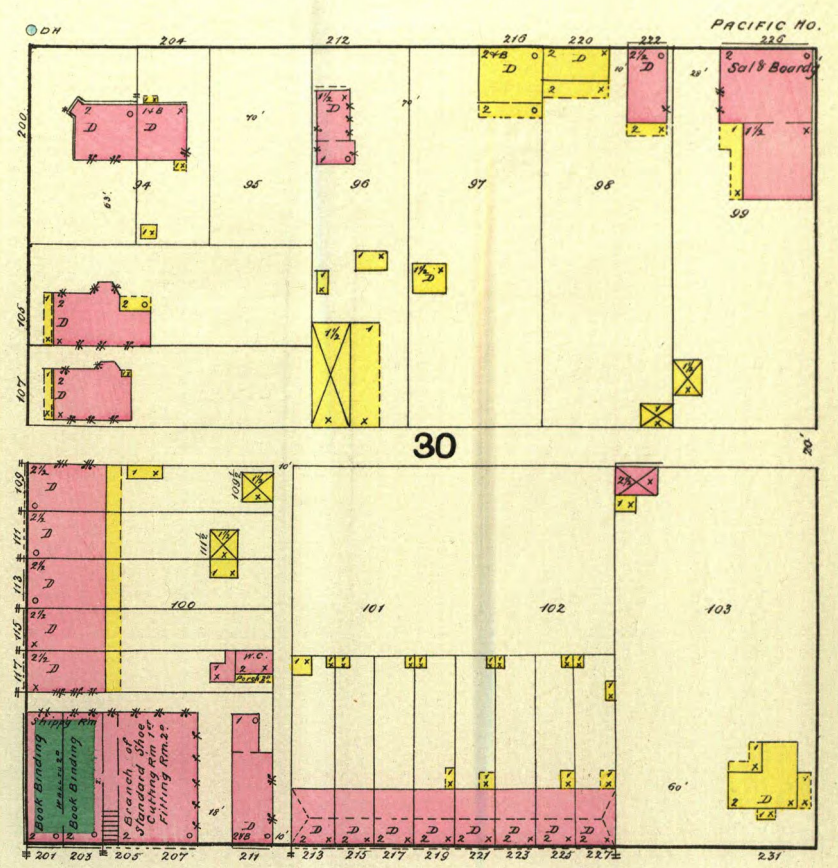
SHEET
JEFFERSON



E. WATER

No. 6.

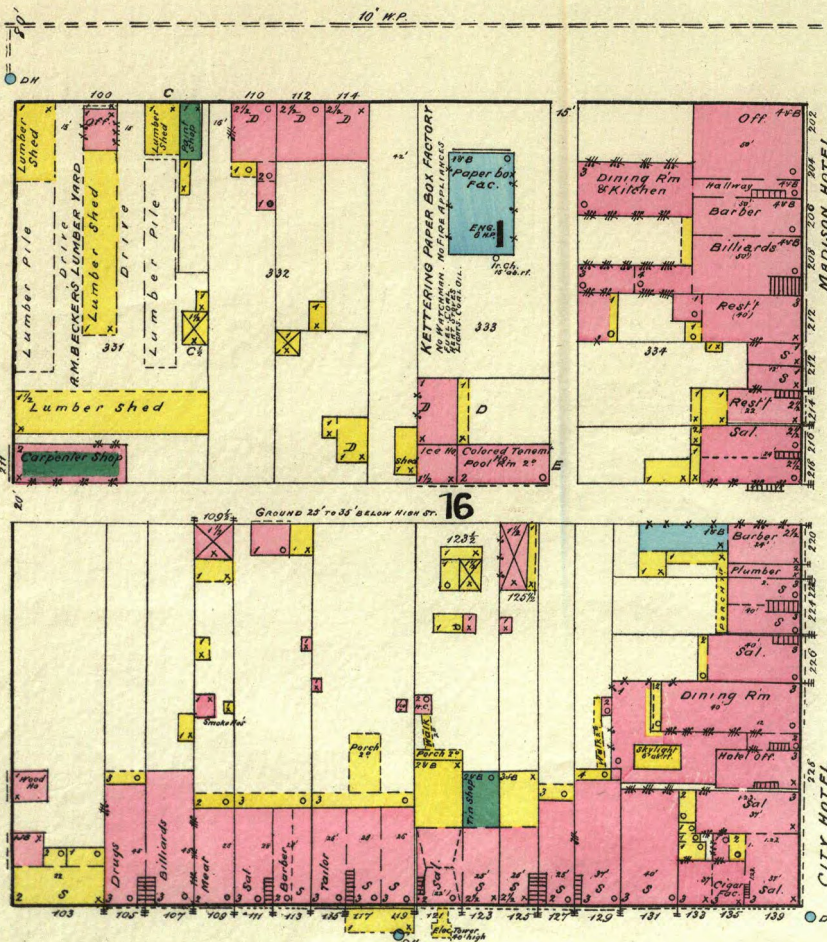
MONROE
SHEET



E. MAIN

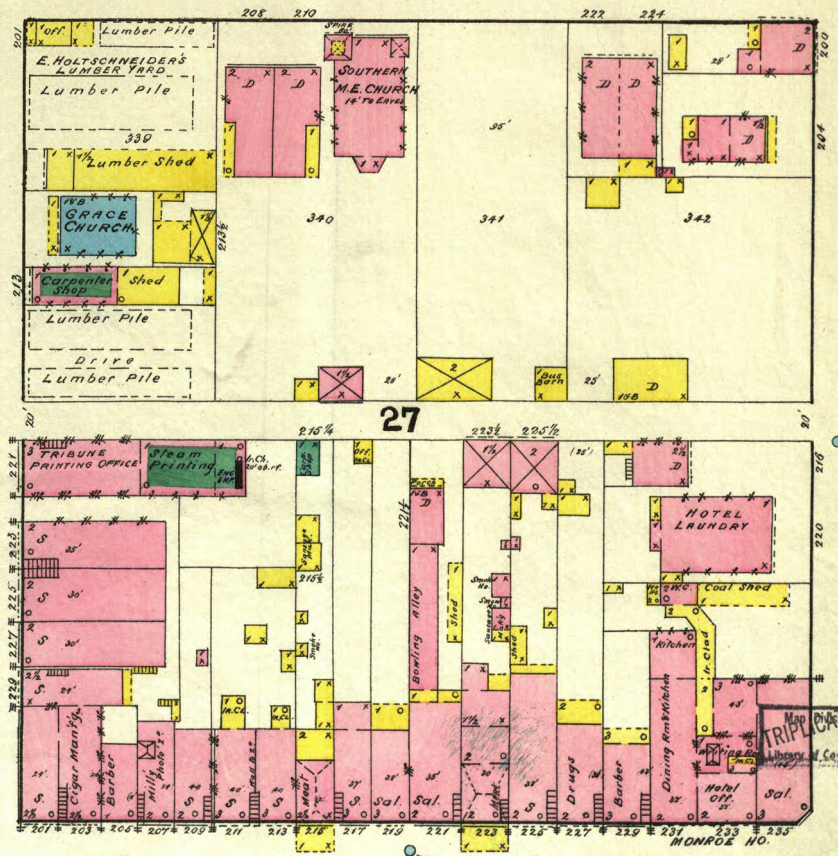
SEE

SEE



E. MAIN

SEE




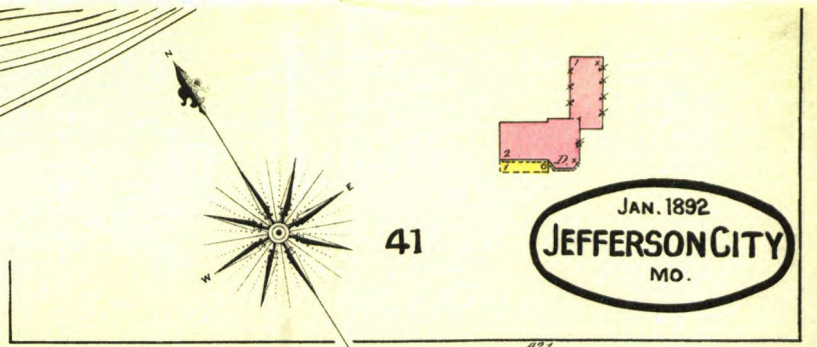
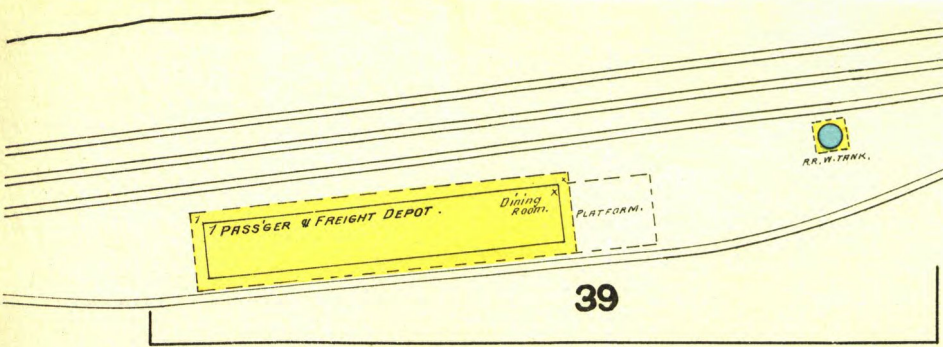
E. HIGH

SHEET

No. 8.

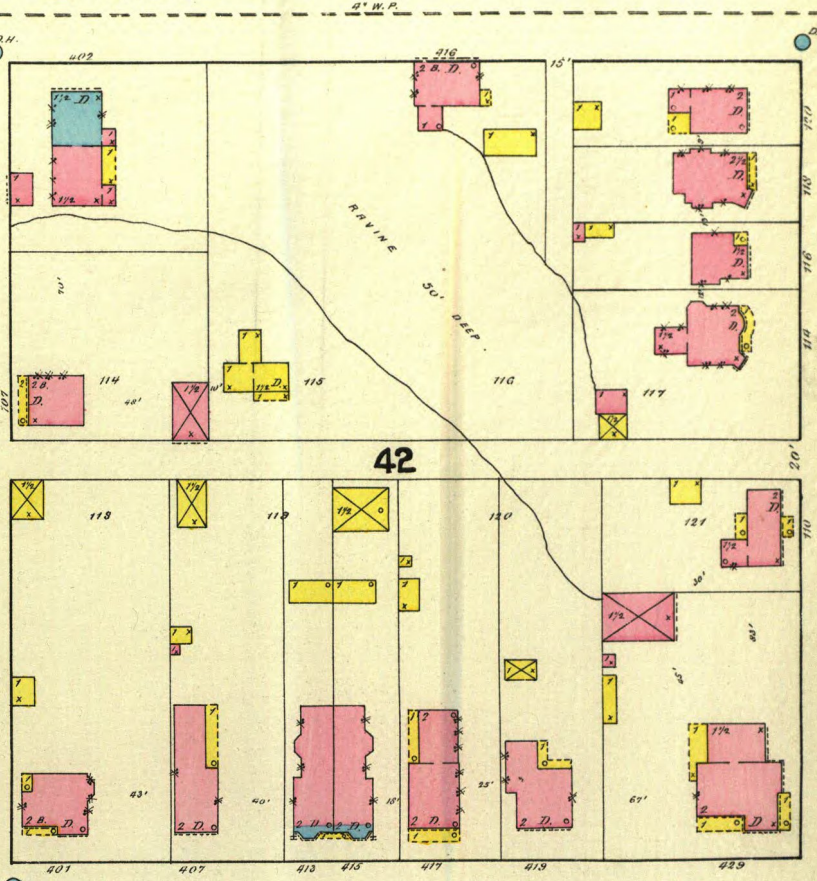
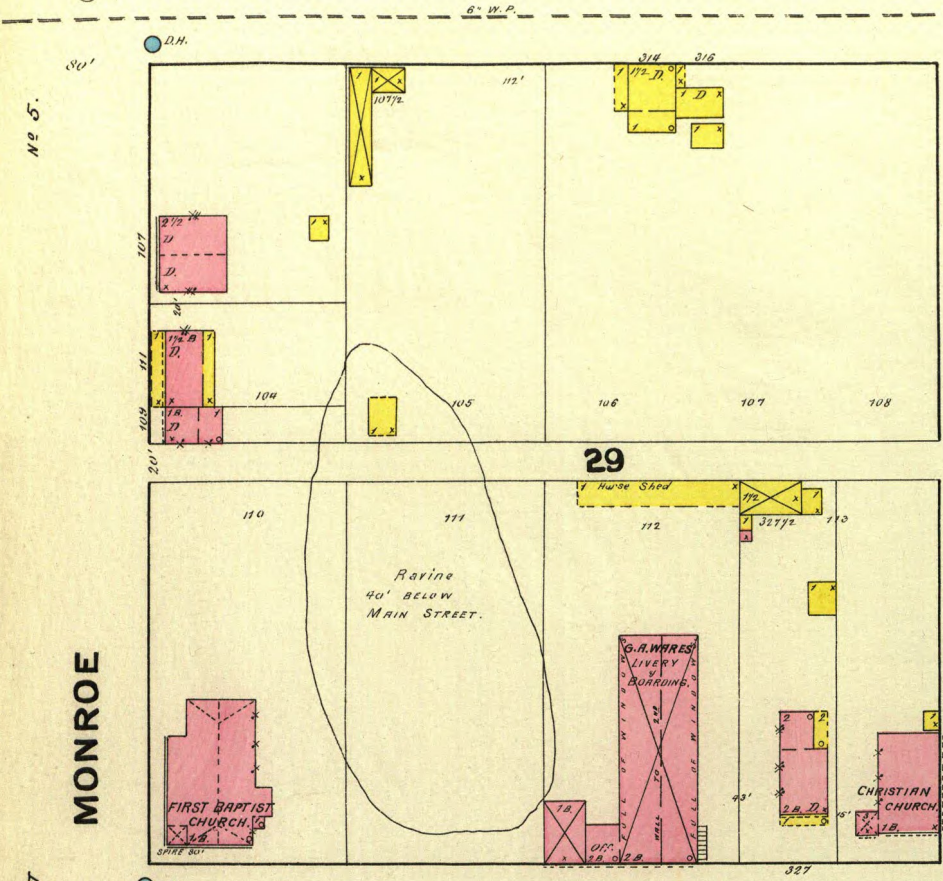
Scale of Feet.





JAN. 1892
JEFFERSON CITY
MO.

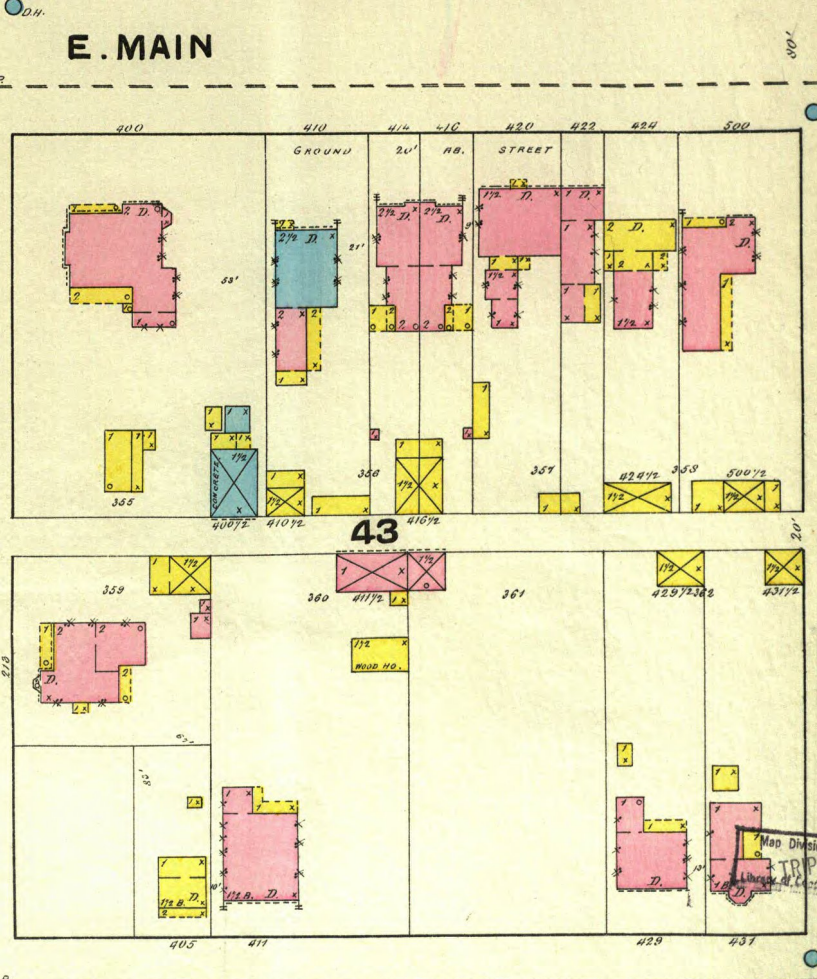
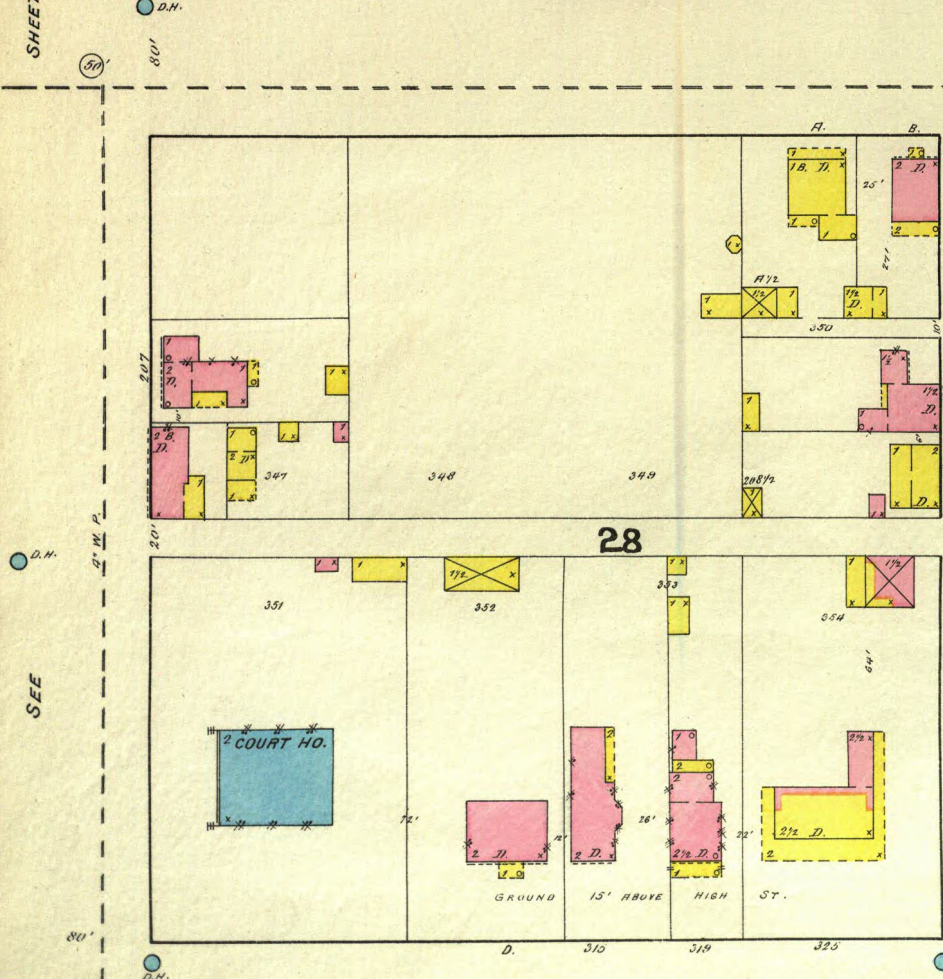
E. WATER



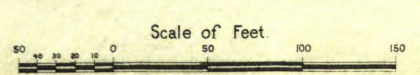
ADAMS

JACKSON

E. MAIN



E. HIGH



SEE

SHEET

No 9.

Map Division
JEFFERSON CITY
MO.

J.B.T.
JAN. 92.

SEE

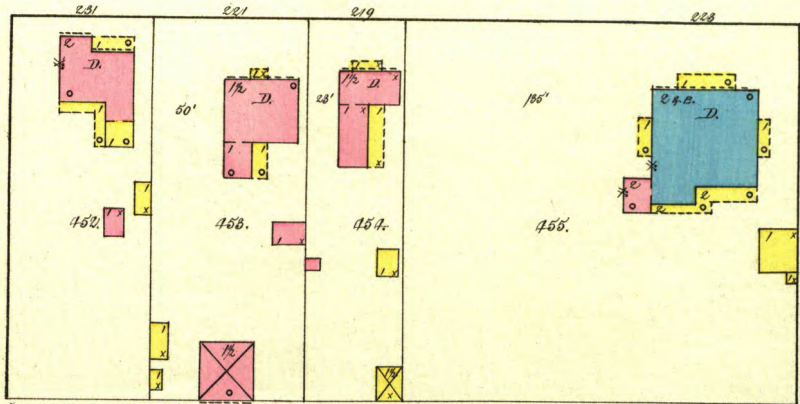
SHEET

No 4.

JAN. 1892
JEFFERSON CITY
MO.

W. HIGH

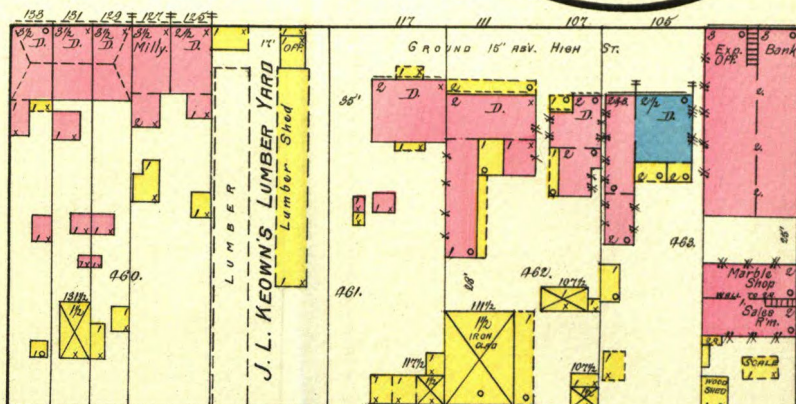
No 3.
SEE SHEET



BROADWAY

WASHINGTON

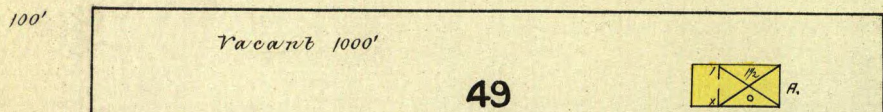
80'



17

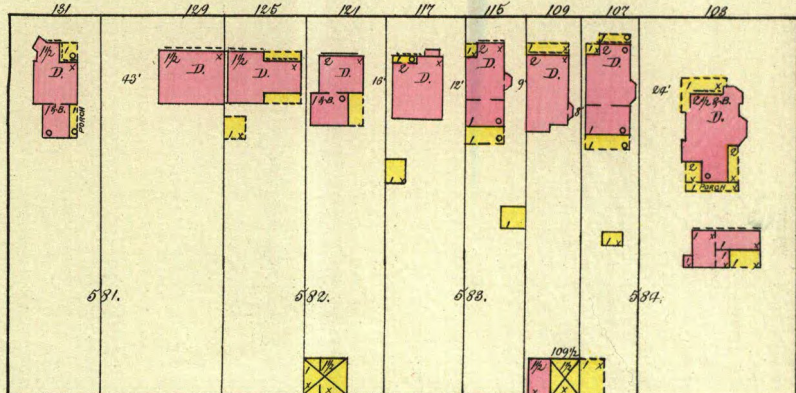
W. MCGARTY

SEE SHEET



49

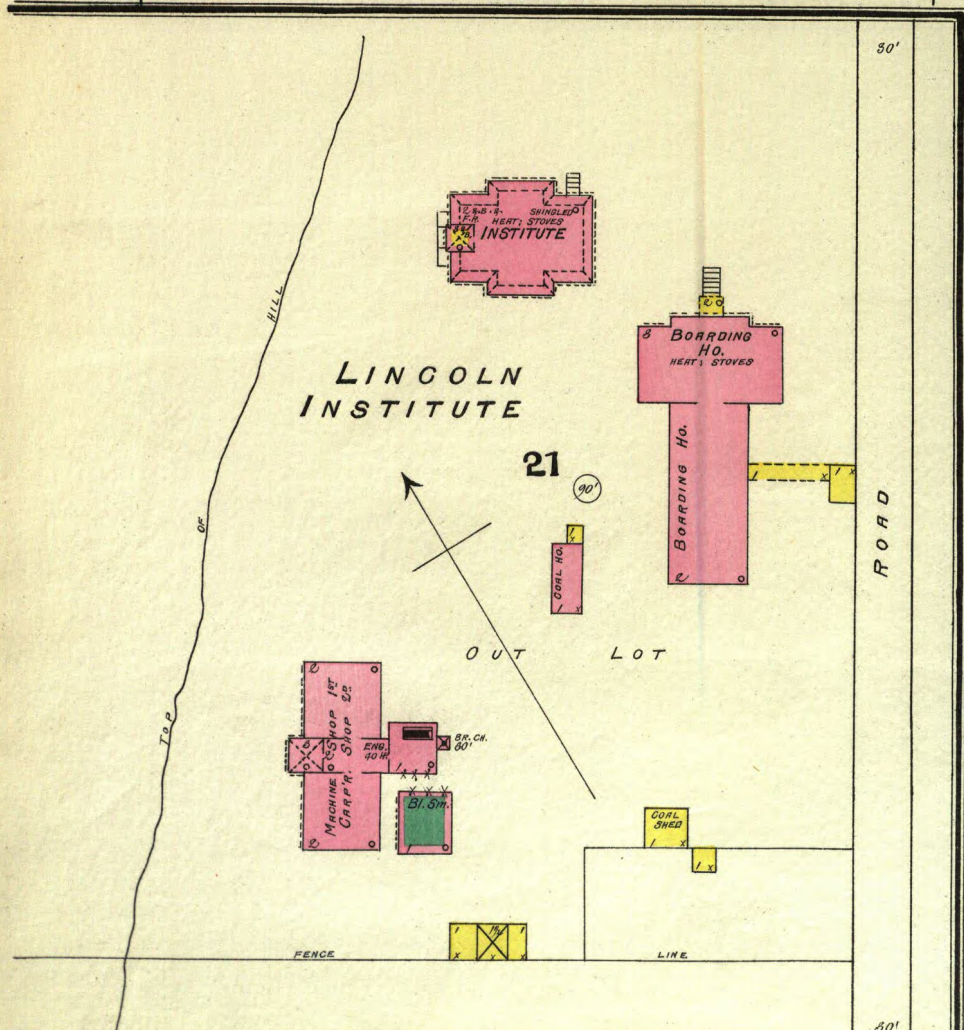
80'



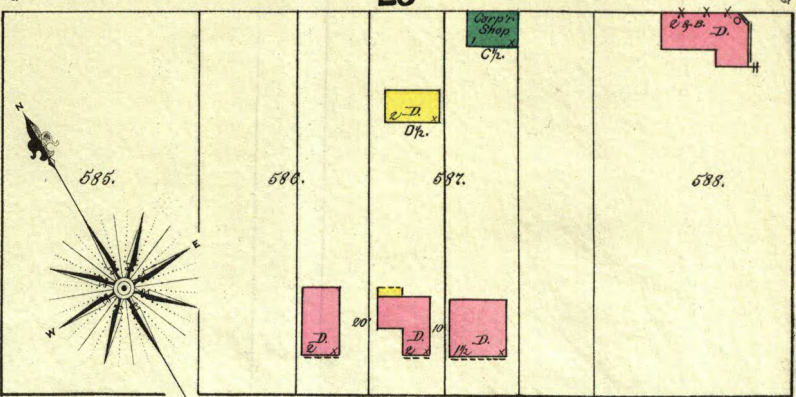
20

JEFFERSON

SEE SHEET



21




W. MILLER

SEE

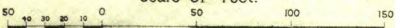
80'

80'



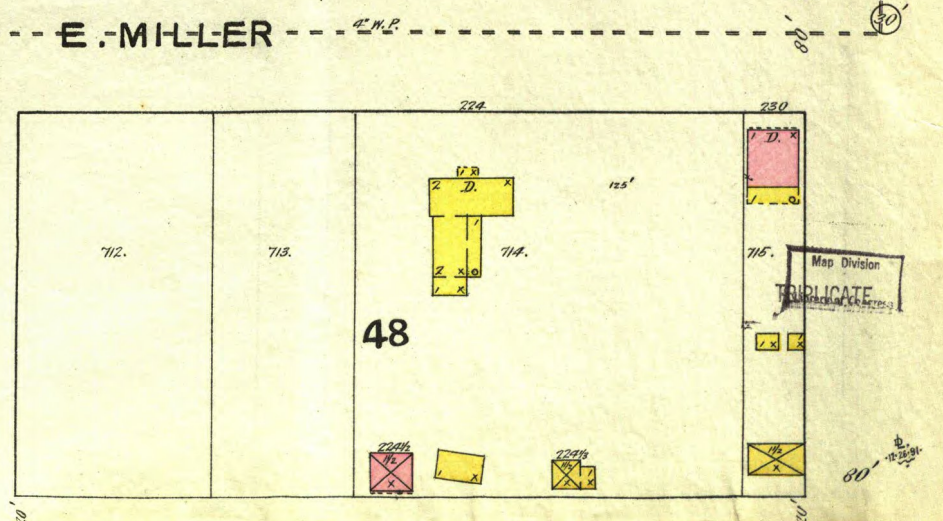
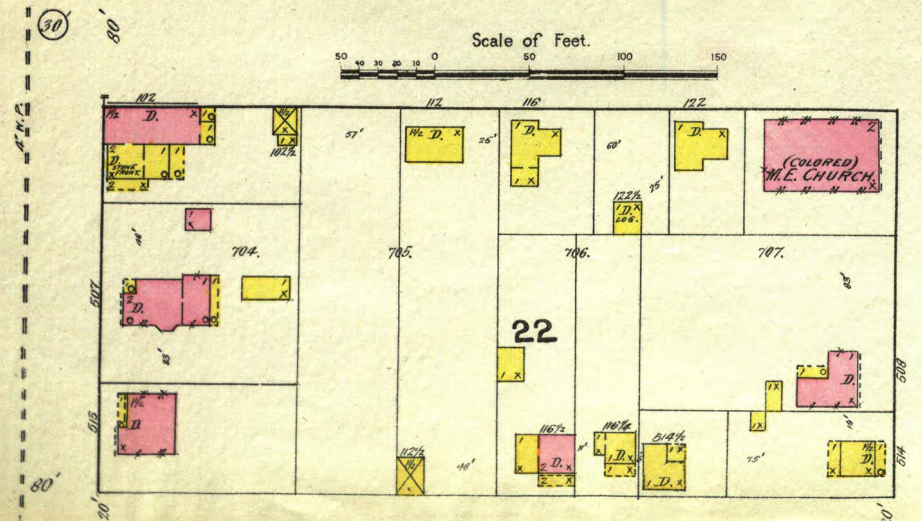
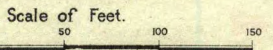
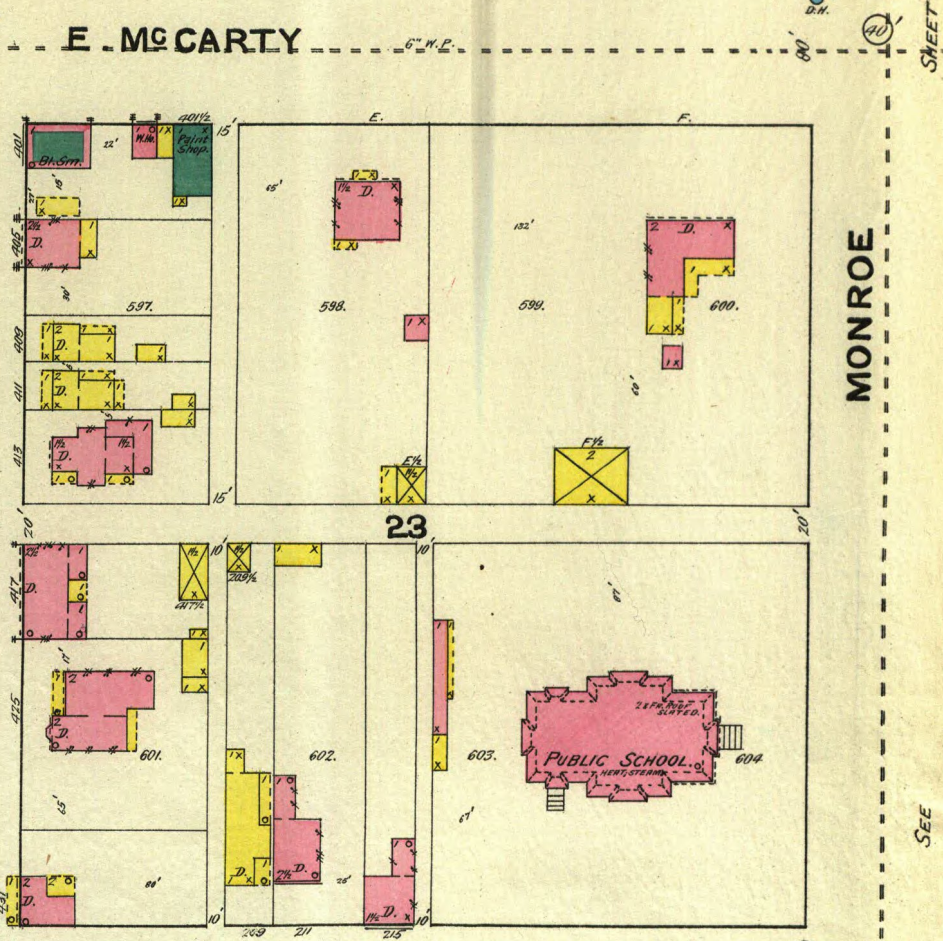
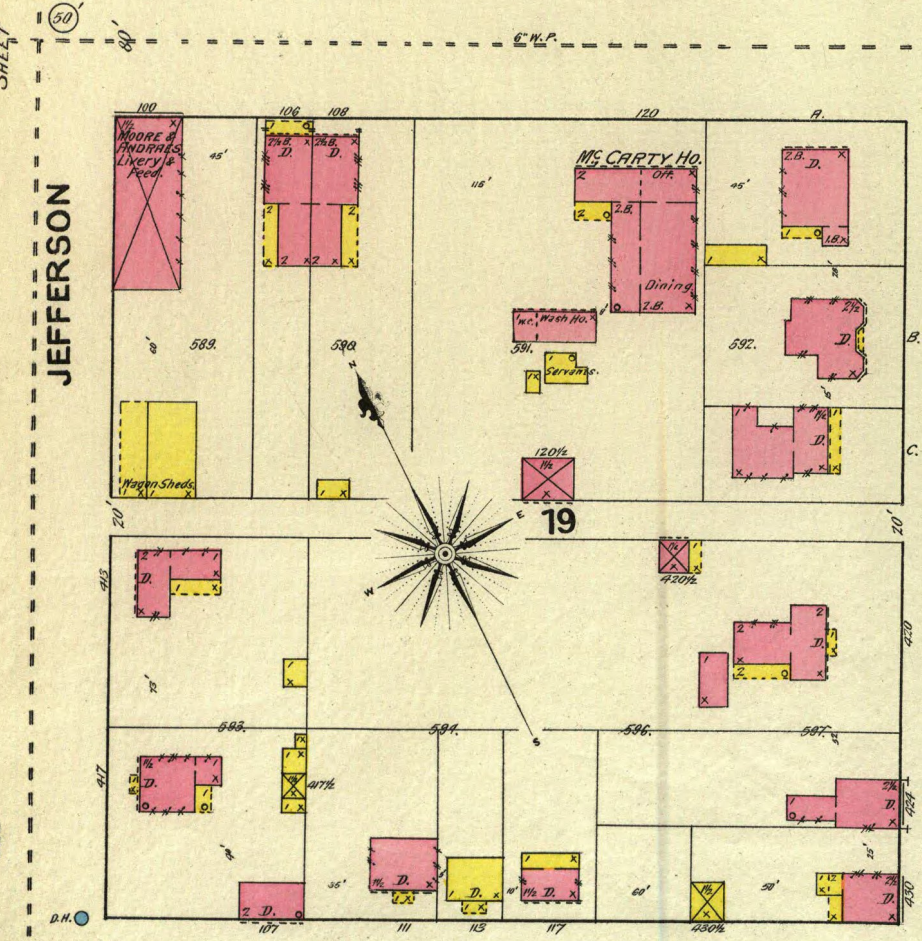
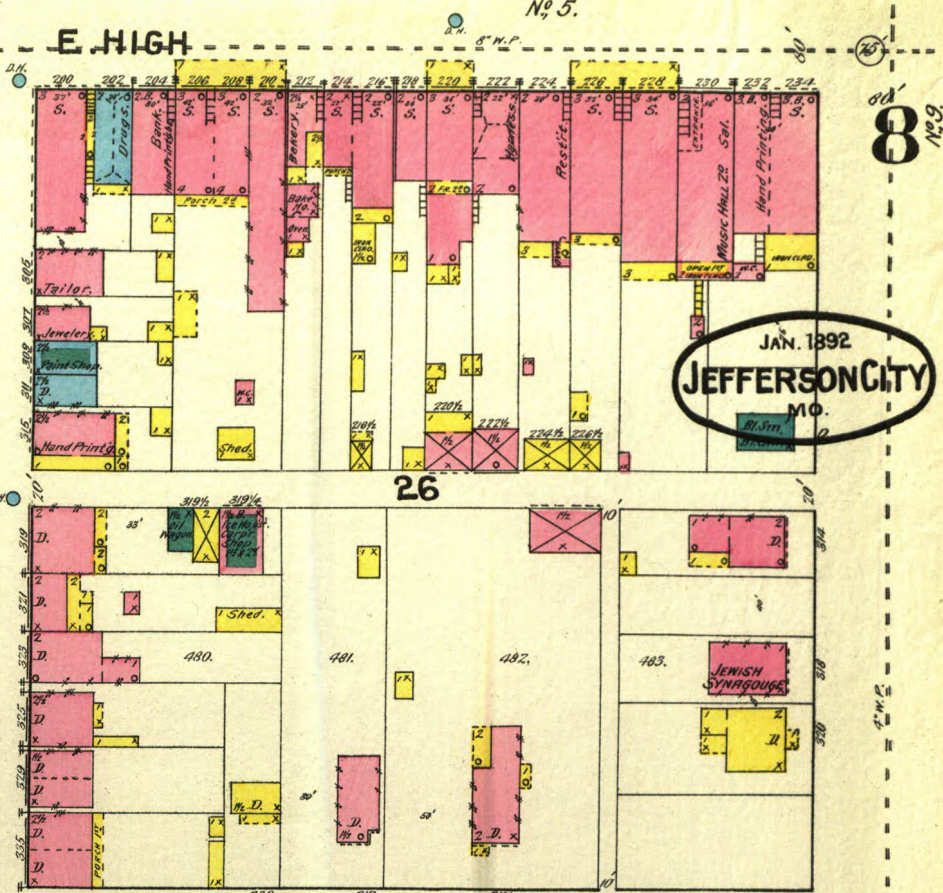
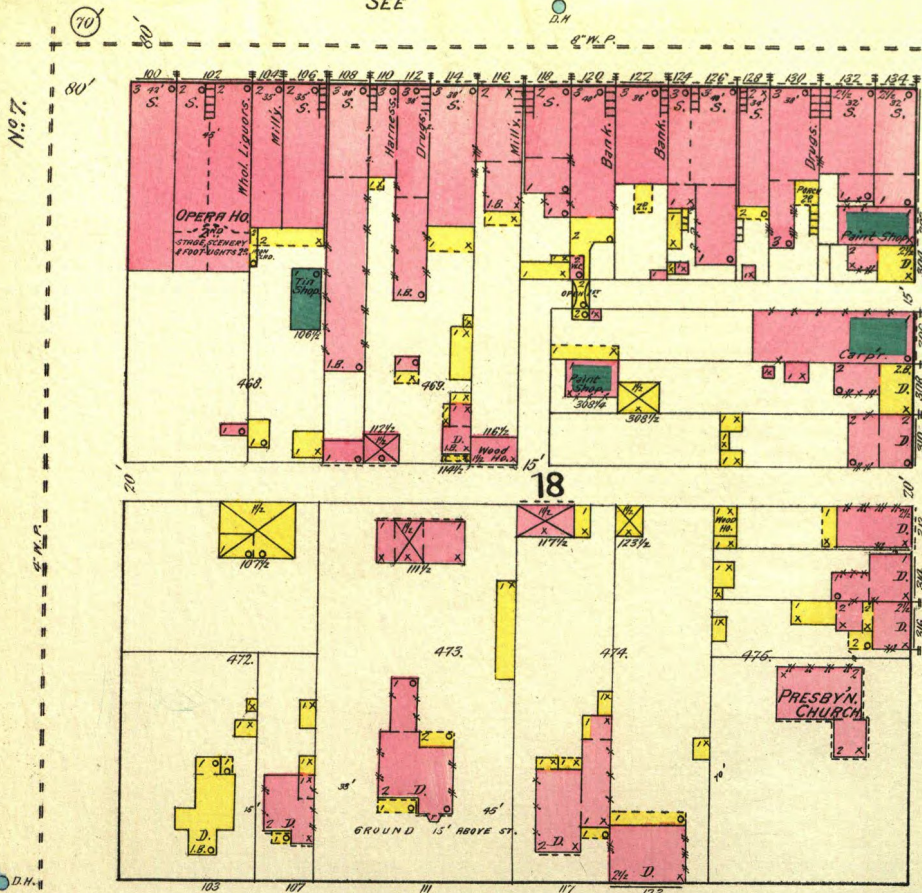
21

Scale of Feet.



Map Division
TRIPPLICATE
Library of Congress

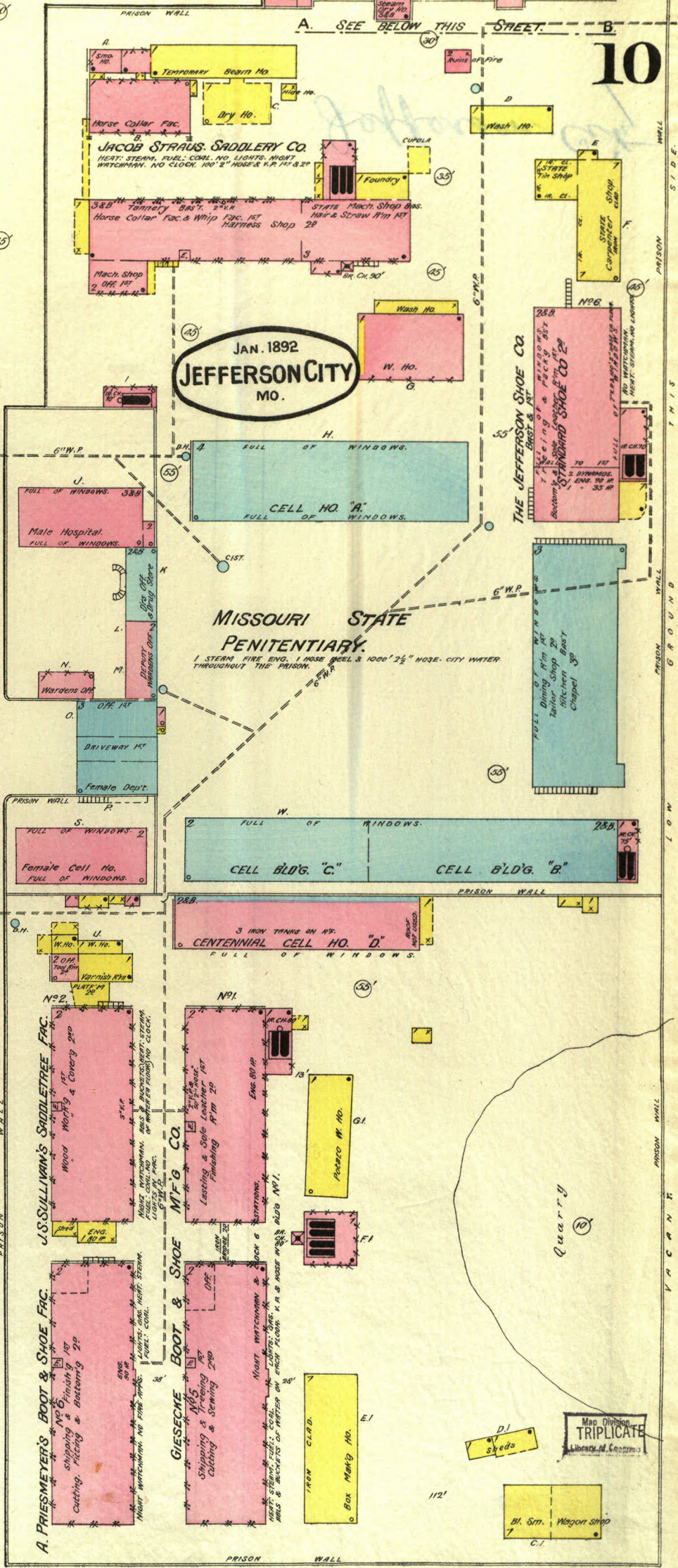
JAN 12 1892



JAN. 1892
JEFFERSON CITY
MO.

Map Division
REPLICATE

J.S. SULLIVAN'S SADDLETREE FAC. BEING BUILT. Beam No. EAST. Wood Work's BAST. Hide RTR. Storage. 3&B

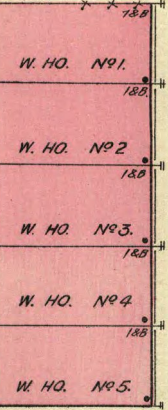
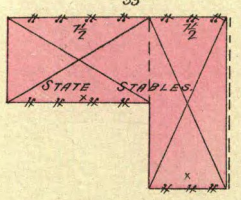
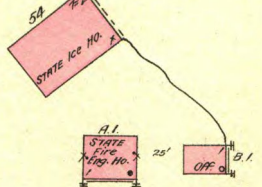
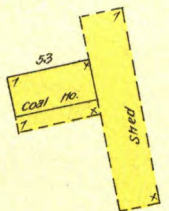


JAN. 1892
JEFFERSON CITY
MO.

MISSOURI STATE
PENITENTIARY.

1 STEAM FIRE ENG. 1 HOSE REEL & 1000' 2 1/2" HOSE. CITY WATER THROUGHOUT THE PRISON.

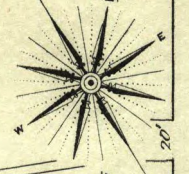
LAFAYETTE



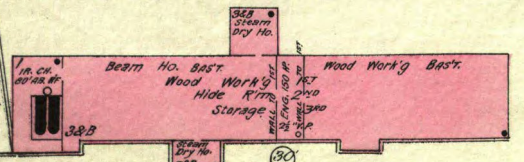
35

E. WATER

Missouri River




J.S. SULLIVAN'S SADDLE-TREE FAC. BEING BUILT.



A. SEE ABOVE THIS SHEET. B.

Scale of Feet.



E. MAIN

Map Division
TRIPLICATE
Library of Congress

MISSOURI PACIFIC R.R. STONE BRIDGE.

JULY 1898
JEFFERSON CITY
MO.

EXCELSIOR, WOOD & COAL CO'S.
WOOD YARD & EXCELSIOR FAC.
RUNS PART OF THE YEAR.
MINN SLEEPS IN BLDG.
2" V.P. 40' 1/2" COTTON HOSE
B.I. W 25' 25" HOSE IN BLR RM.
Wood Shed

G. H. DULLE MILLING CO'S
VICTORIA MILLS.
(Not in Operation)
Cap. 100 Bbls. per day.
NIGHT WATCHMAN, NO CLOCK, BEST STONE IN OFF, FUEL COAL
18 WOOD LIGHTS, COIL OIL LANTERNS & GR. 1" W.P.
WINN 1/2" HOSE ON SH. FL. 800 W BUCKETS OF WATER EM. FL.
1ST: 1 RUN STONE, 4 DDL, 4 S
2ND: SINGLE SET OF ROLLS.
3RD: 1 SMUTTER, 1 PURIFIER.
4TH: 1 BRANNUSTER, 2 PURIFIERS.
5 SEPARATOR
1 BRUSH MACH.

CITY GAS WORKS.
Lime Ho. 1
ELEC. LIGHT PLANT.
Purifying Rm.

MILL
1876
1882

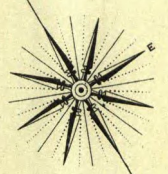
W. MAIN

14" W.P.

MULBERRY

BROADWAY

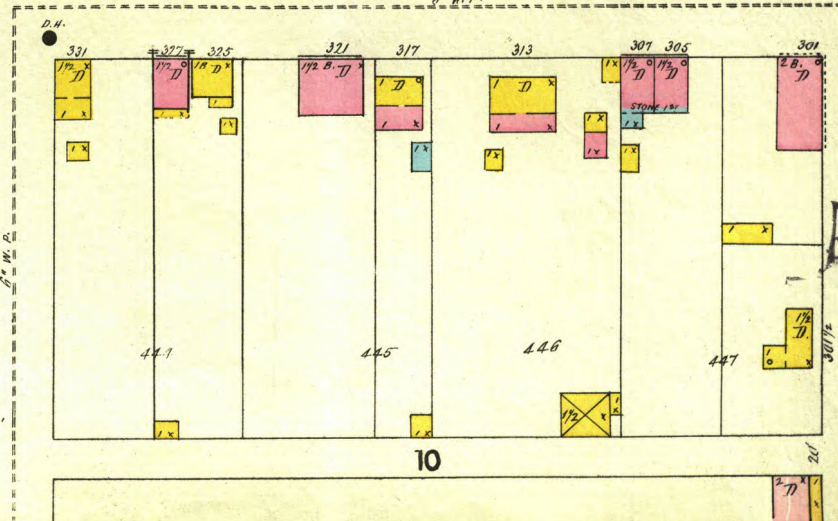
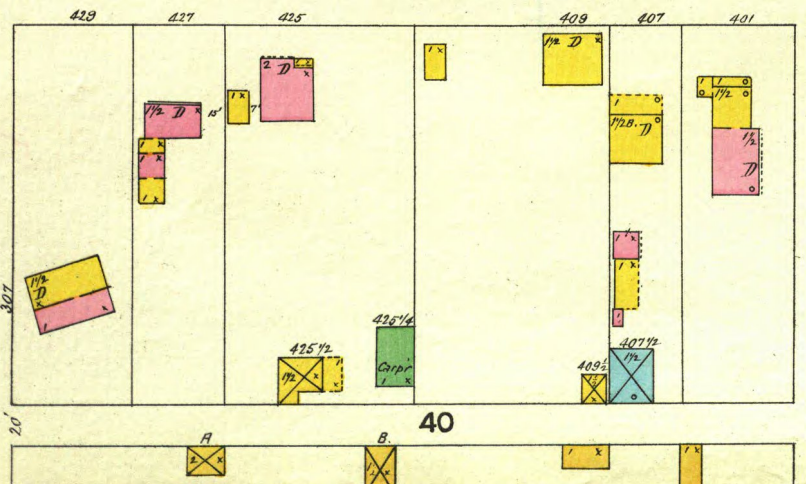
G. H. DULLE MILLING CO.
Ware Ho. Mill.
2 FLOUR PACKERS 1/2" V.P.
2 BRAN PACKERS 1/2" V.P.
N. Cap. 400 Bbls.
ENG. 175 HP.
NIGHT WATCHMAN, HAUBERGS CLOCK, 12 STATIONS, HOURLY REPORT.
BEST STONE IN OFF, FUEL COAL, LIGHTS: ELEC. 2" V.P. 30' 1/2" COTTON HOSE B. W.
EM. FL. 3 GAL. EXT. 8" W. EM. FL. ALSO IN 2ND OF W. HO. CHEMIST ST. P.P. & 60' 1/2" W. HO.
1ST: 10 DDL, SET ROLLS, 480 REV. 1 RUN SCALE, 1 3/4 HIGH CORN ROLL.
2ND: 2 RICHMOND BRANNUSTERS, 2 WILSON TUB. DUST COLLECTORS, 1 CORN MEAL BOLT.
3RD: 2 WOLF PURIFIERS, 1 CULVER PURIFIER, 1 COMBINED PURIFIER, 1 PAN, 800 REV.
3RD: 1 EUREKA SCOURER, 1 ROLLING SCREEN, 2 WOLF CYANTORS, 1 H. 1000"
1 ROUND REEL, 1 BRAN MILL, 1 WILSON TUB, DUST COLL.
3 CENT. REELS, 3 WOLF ROUND REELS.
4TH: RICHMOND RECEIVING SEPARATOR.
2 EUREKA SCOURERS, 1 CORN ROLL.
5 PERFECTION DUST COLLECTORS.
12 WOLF ROUND REELS.
1 CORN CLEANER.
RECEIVING SEPARATOR.
1 PERFECT DUST COLL.



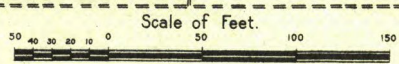
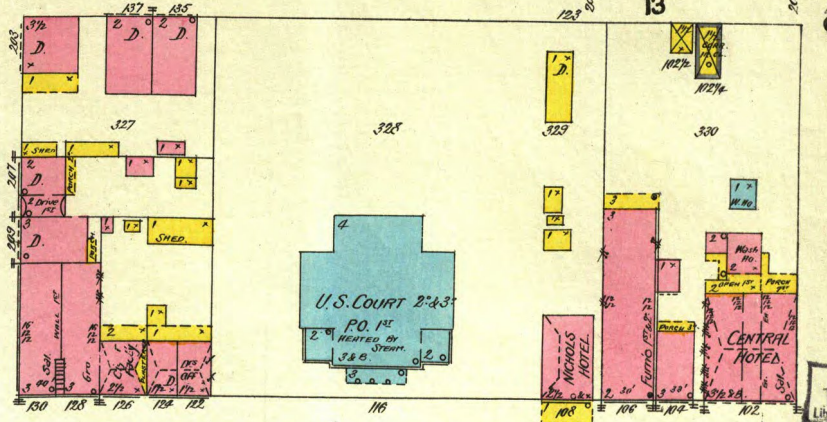
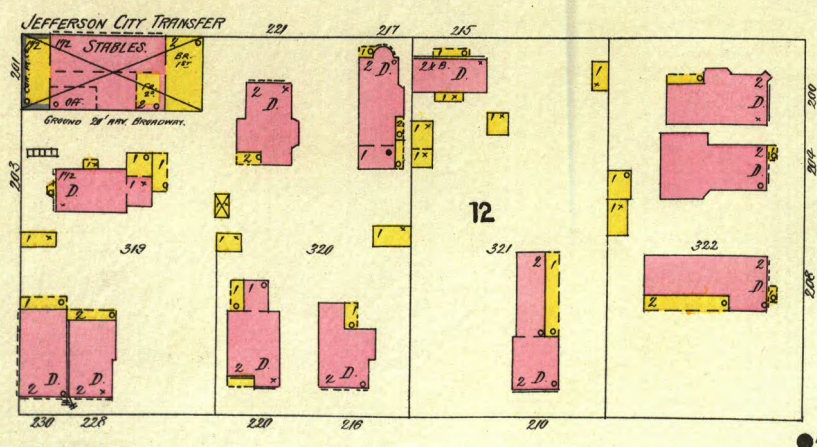
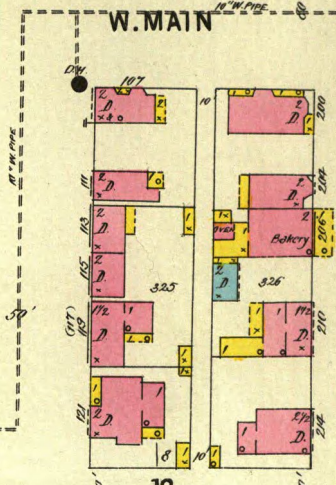
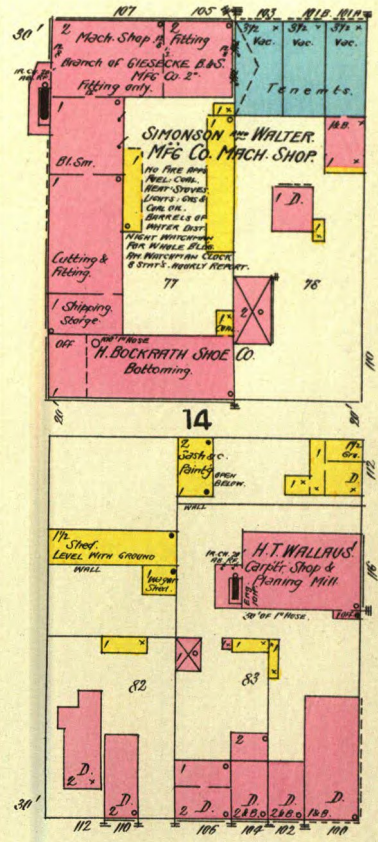
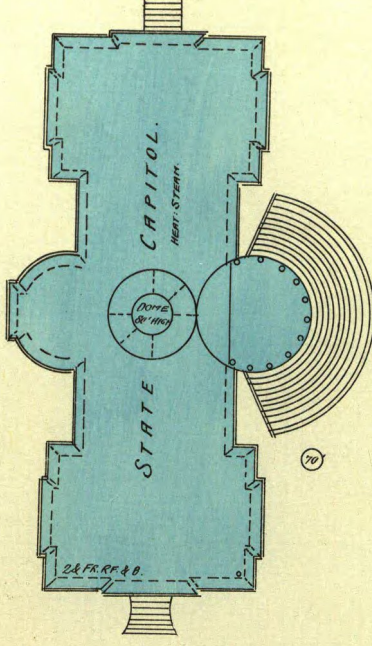
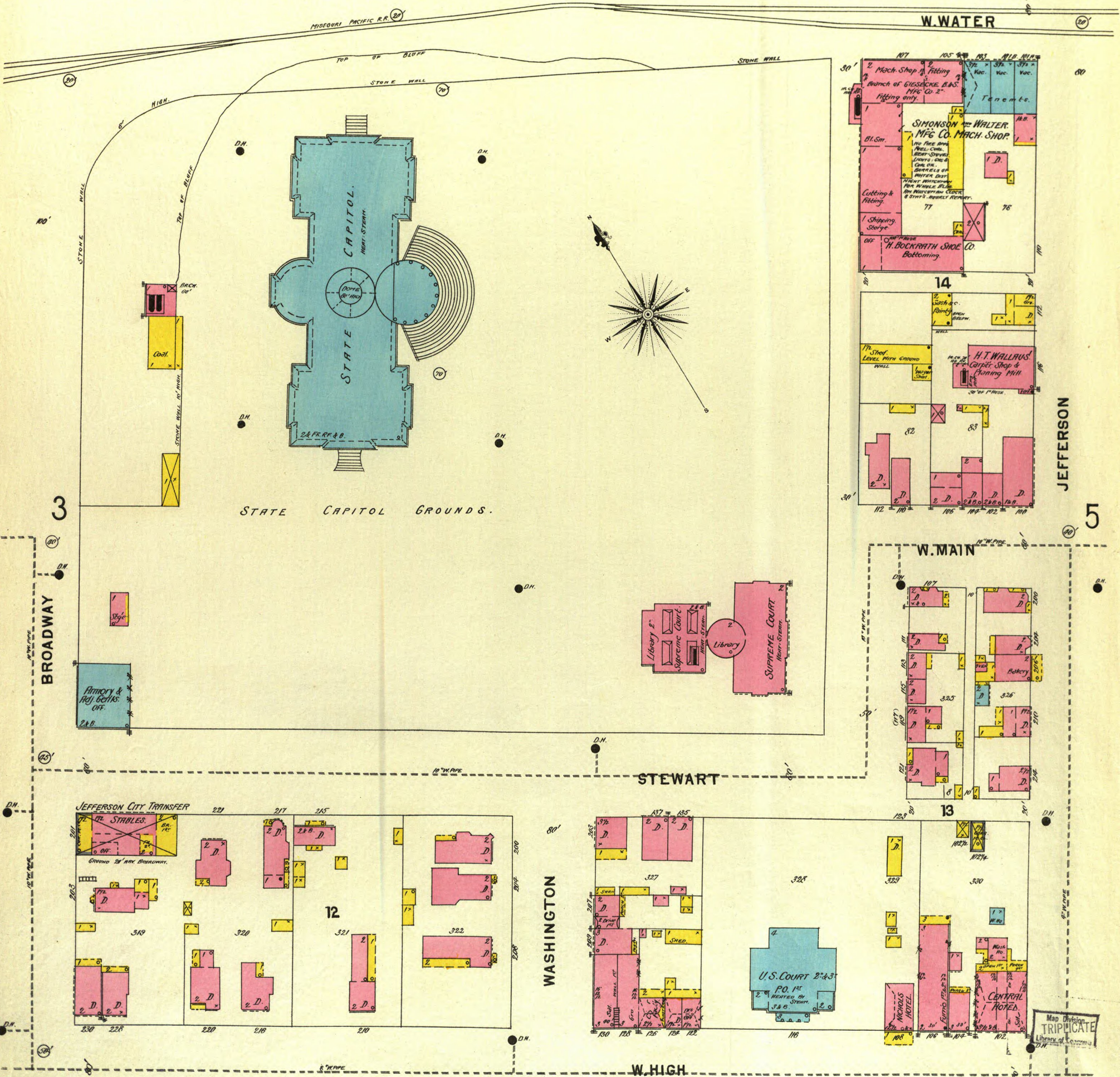
Scale of Feet. 0 50 100 150

W. HIGH

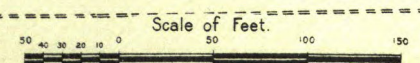
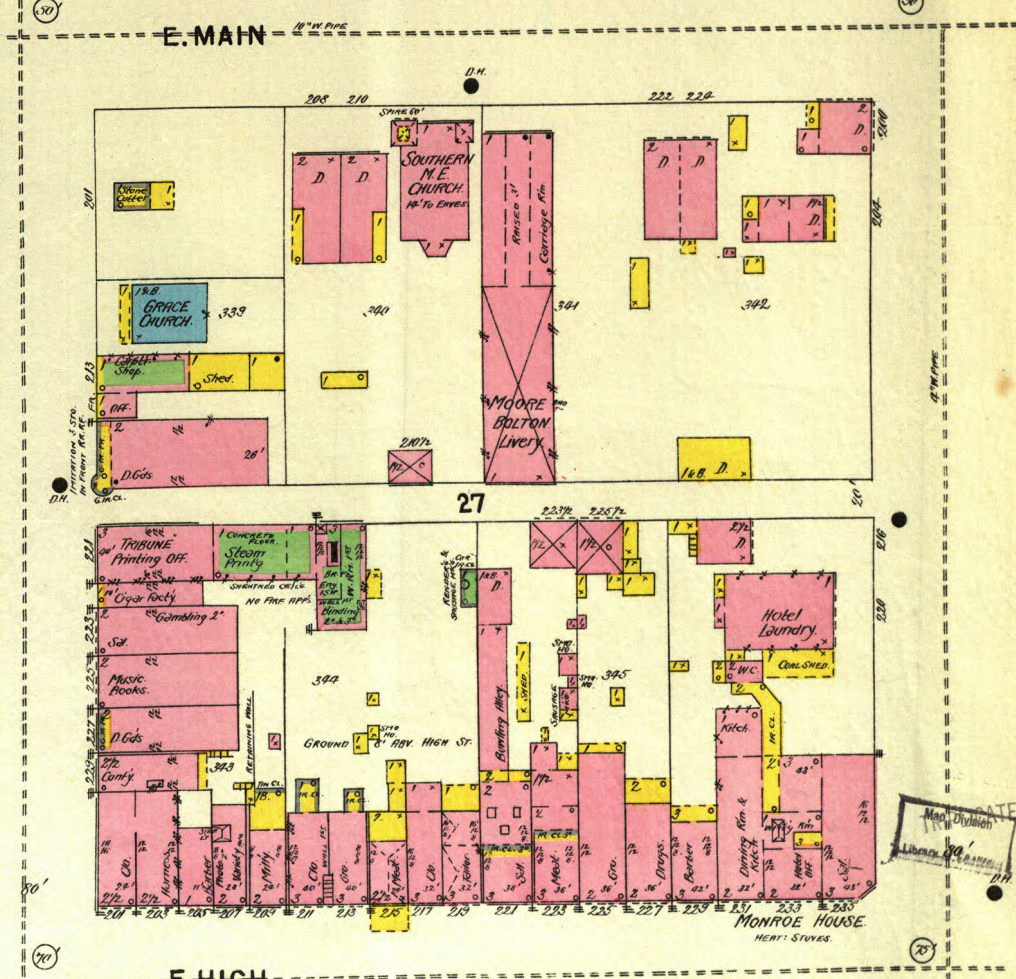
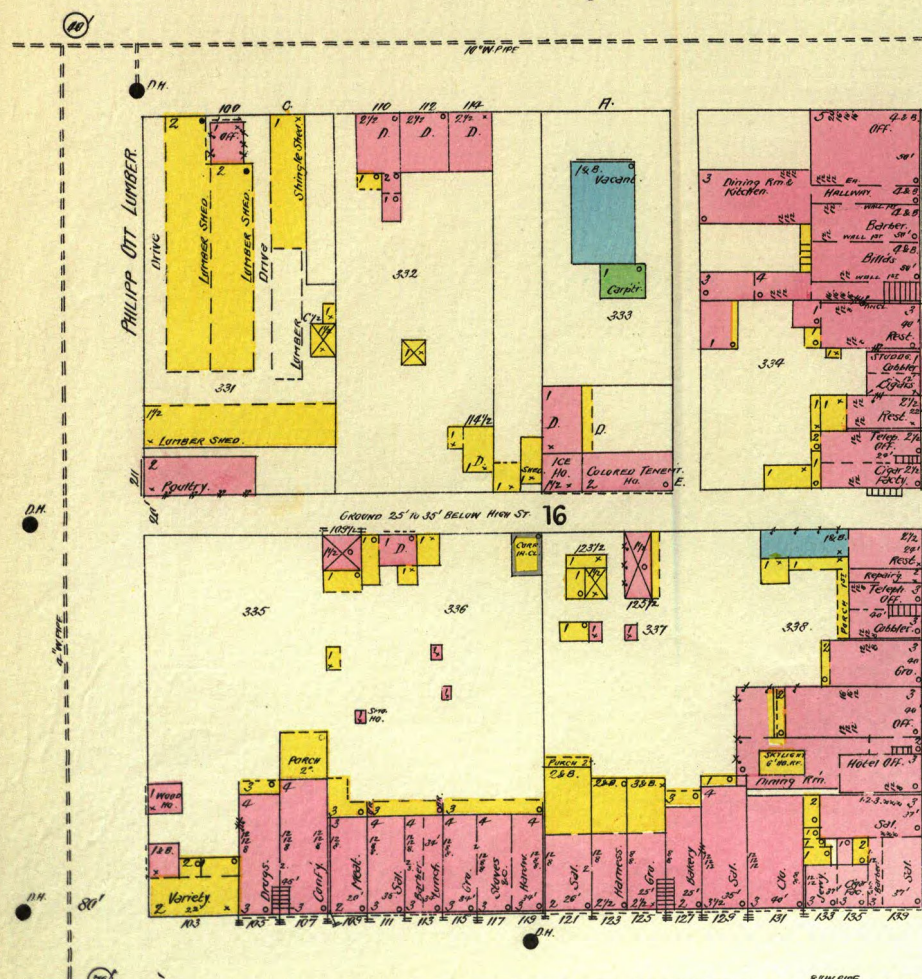
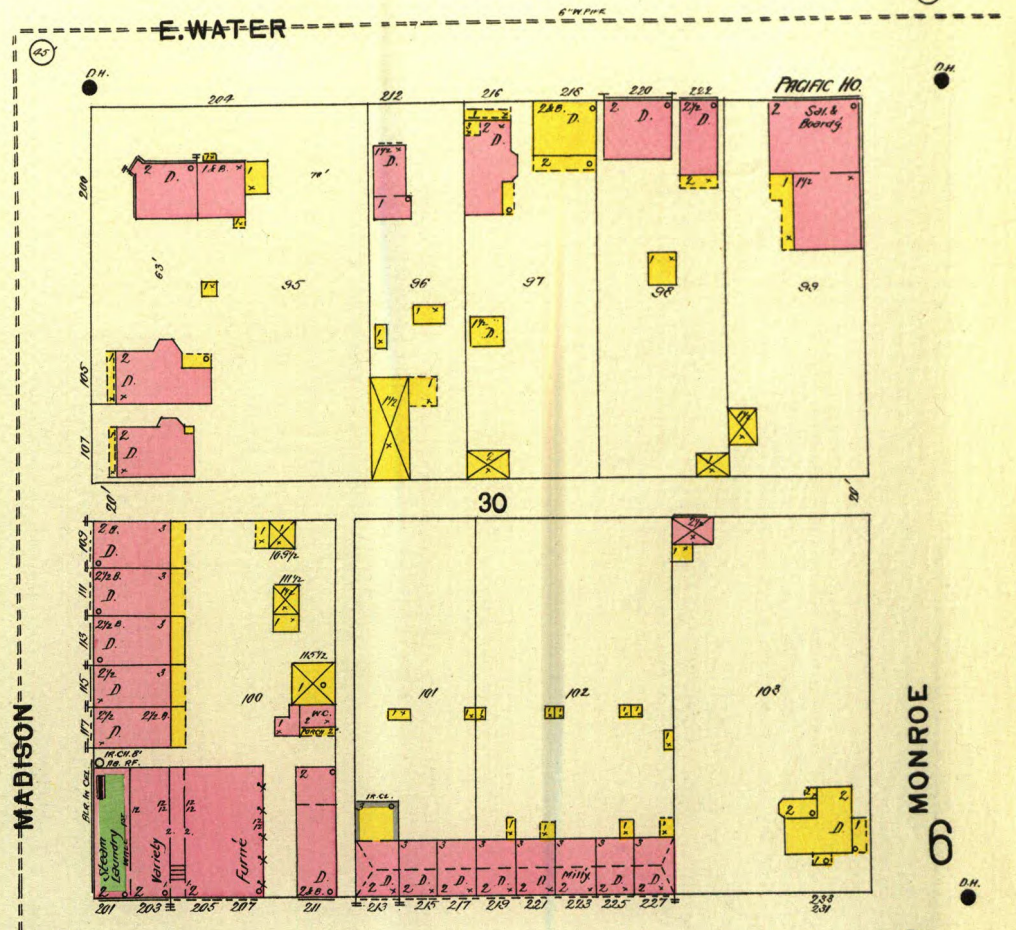
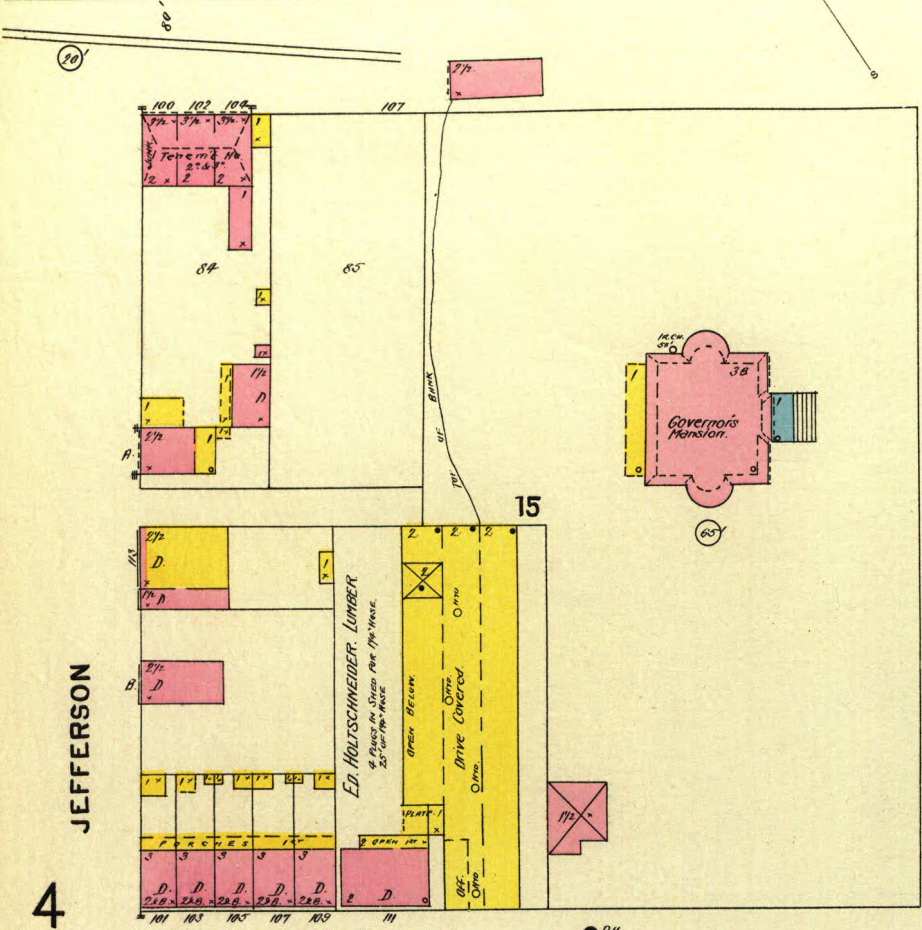

6" W.P.

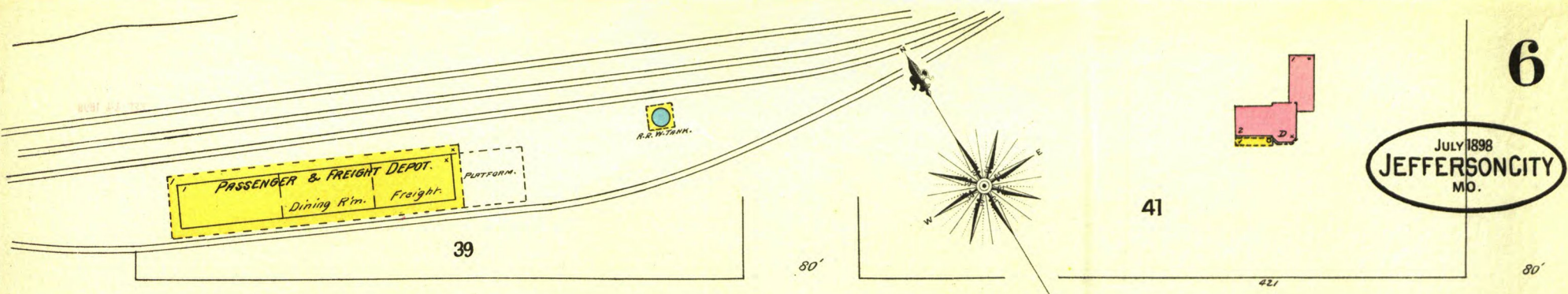


Map of
JEFFERSON CITY
Library of Congress

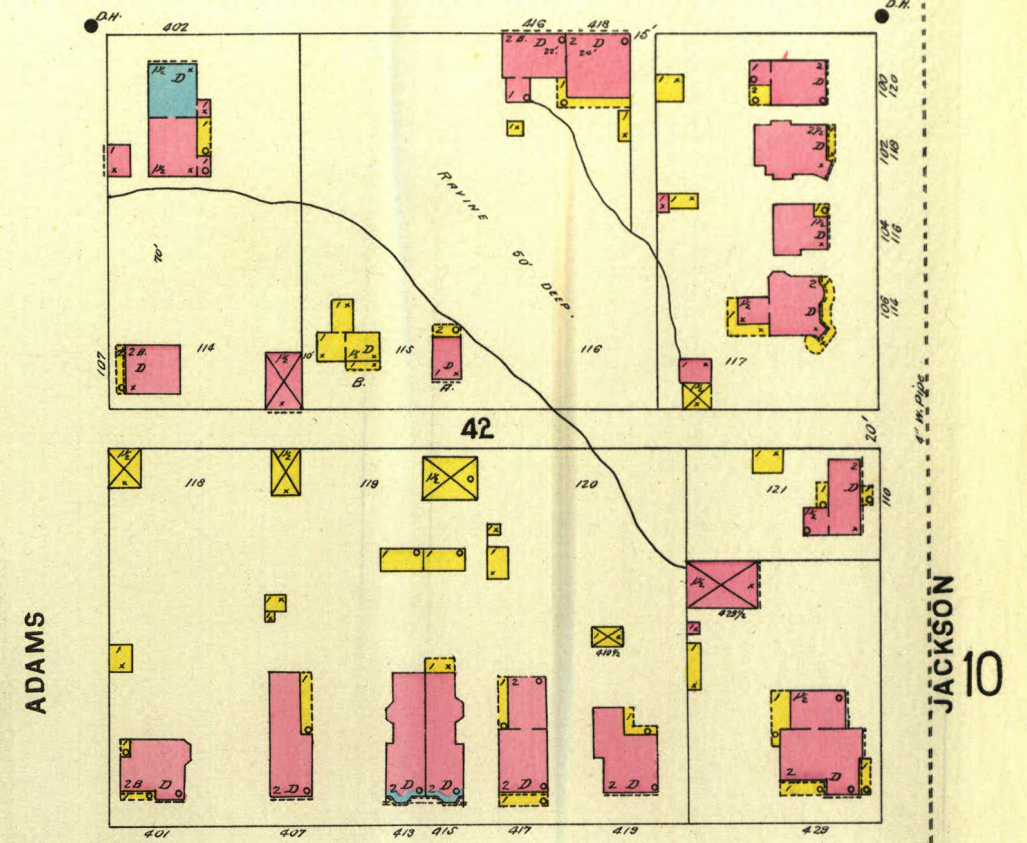
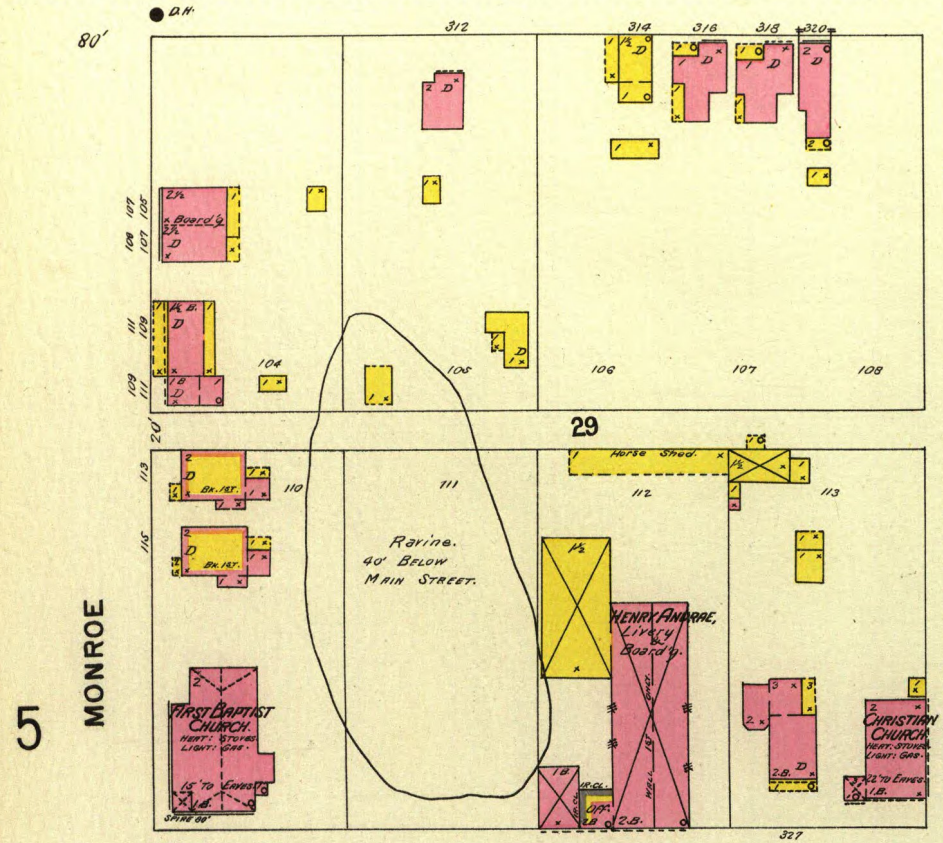


Map Division
TRIPPLICATE
Library of Congress

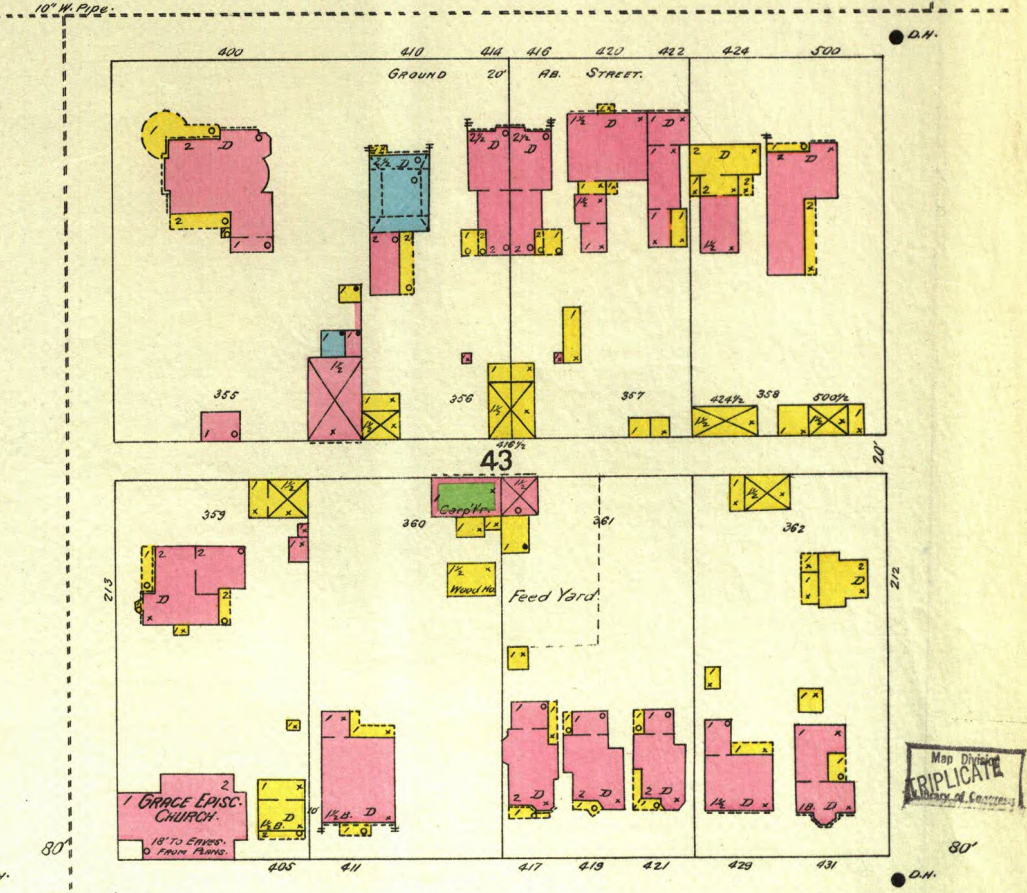
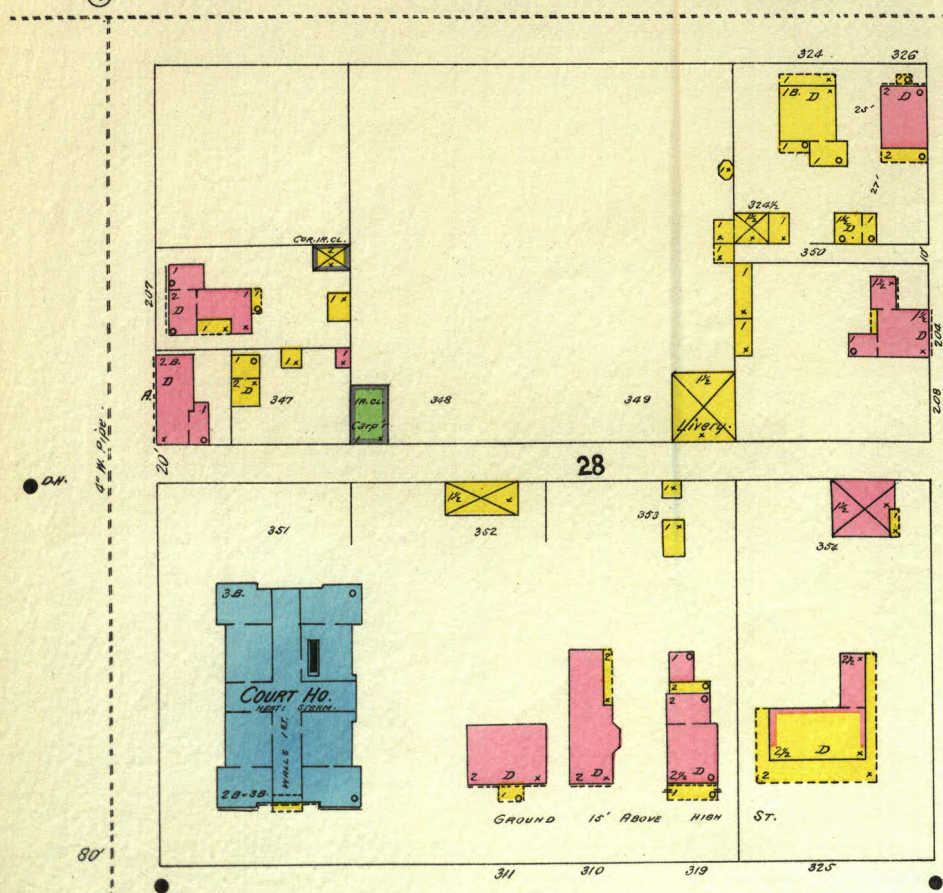




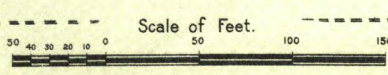
E. WATER



E. MAIN



E. HIGH

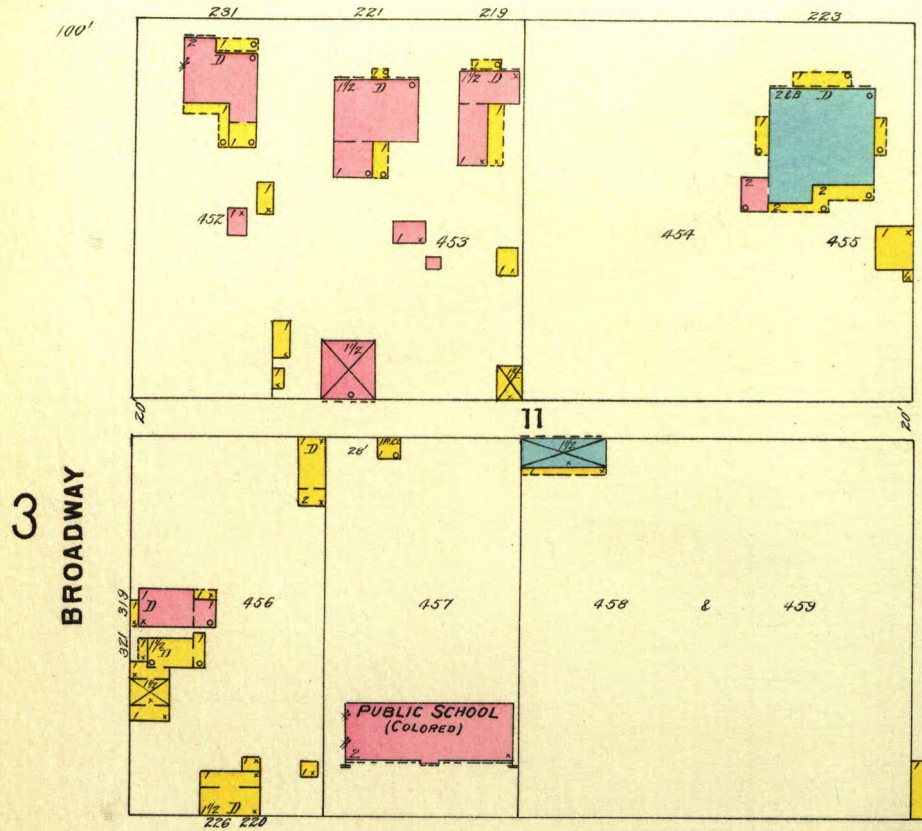


Map Division
TRIPPLICATE

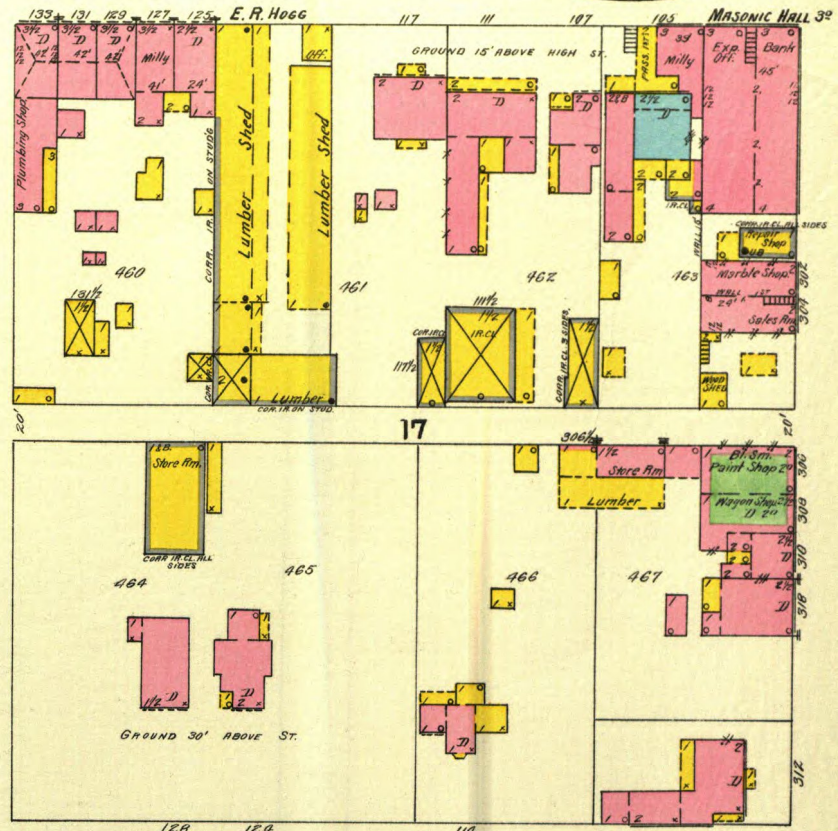
Cour. 8-2-98

JULY 1898
JEFFERSON CITY
MO.

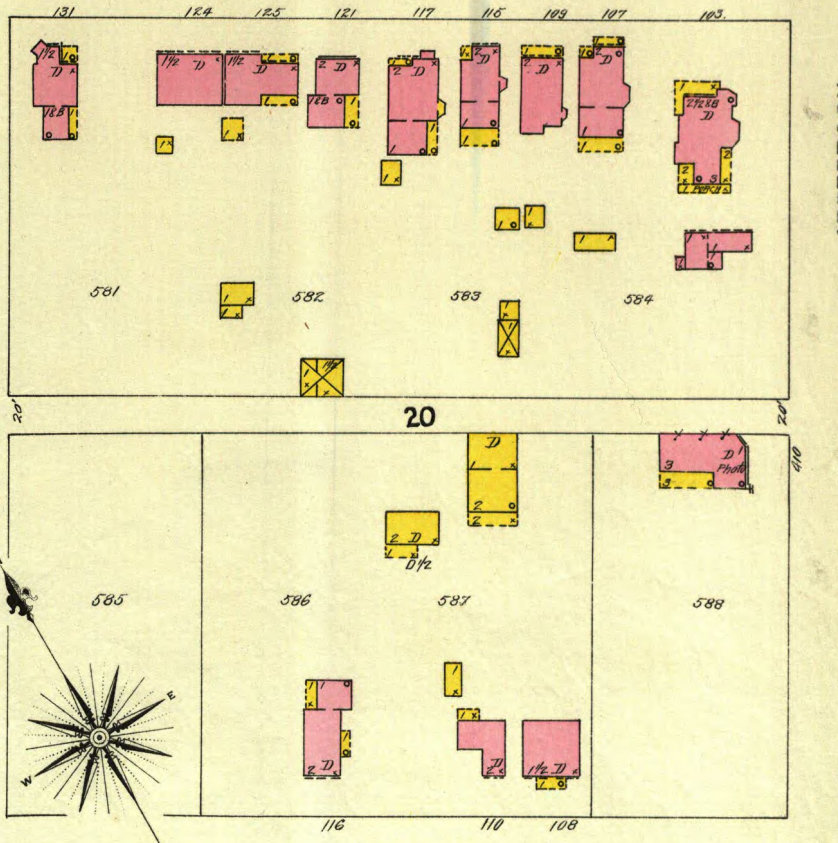
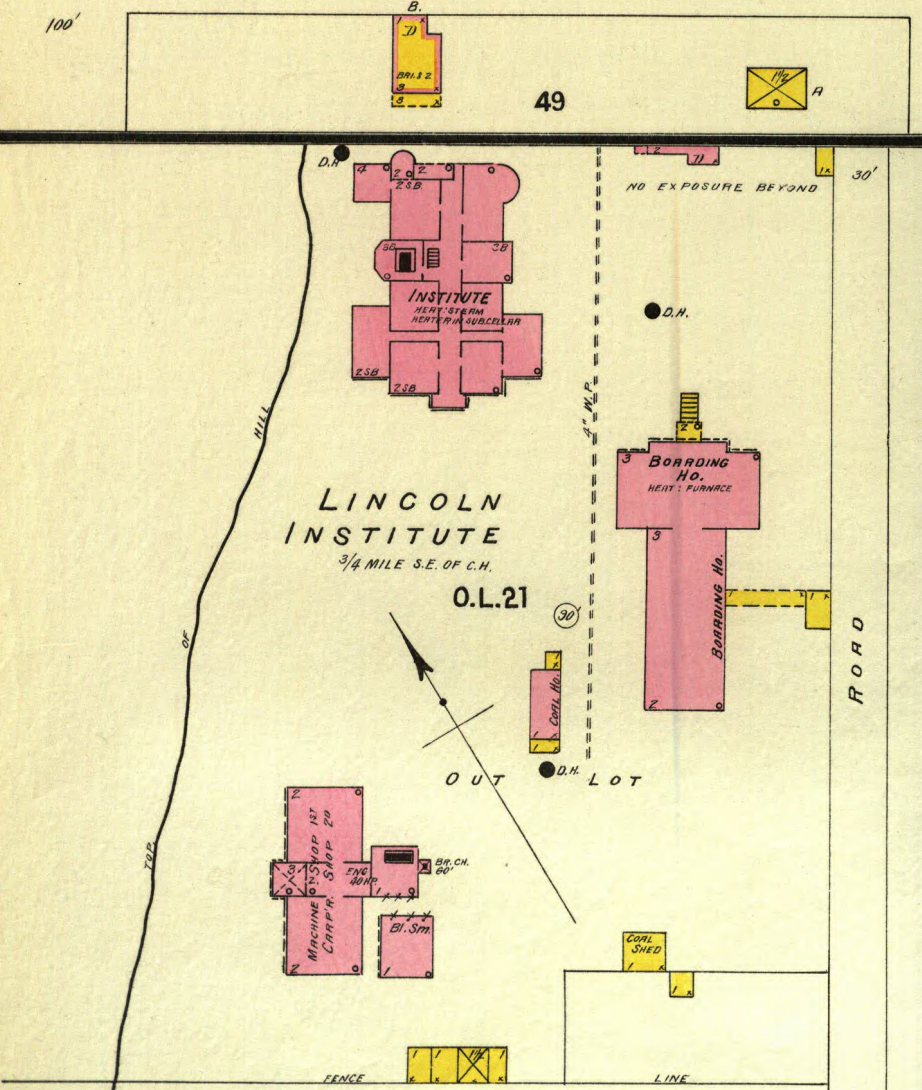
W. HIGH





(NOT IMPROVED)
WASHINGTON



W. McCARTY

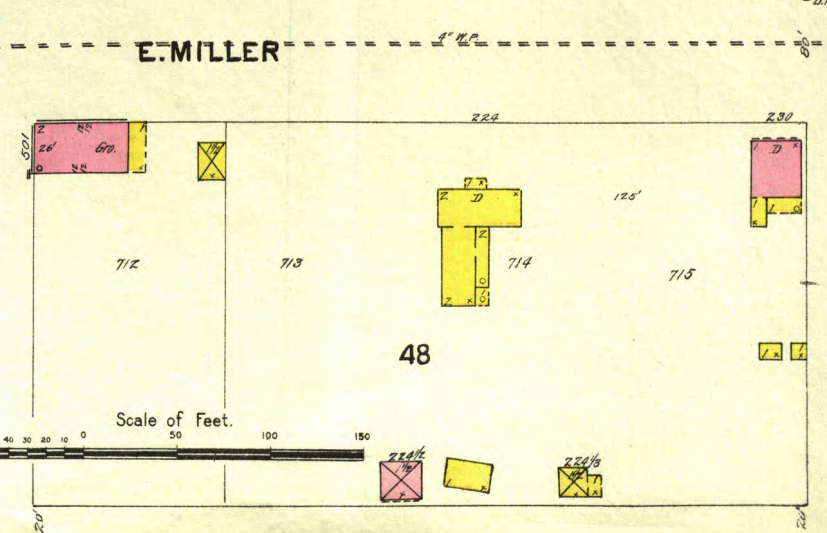
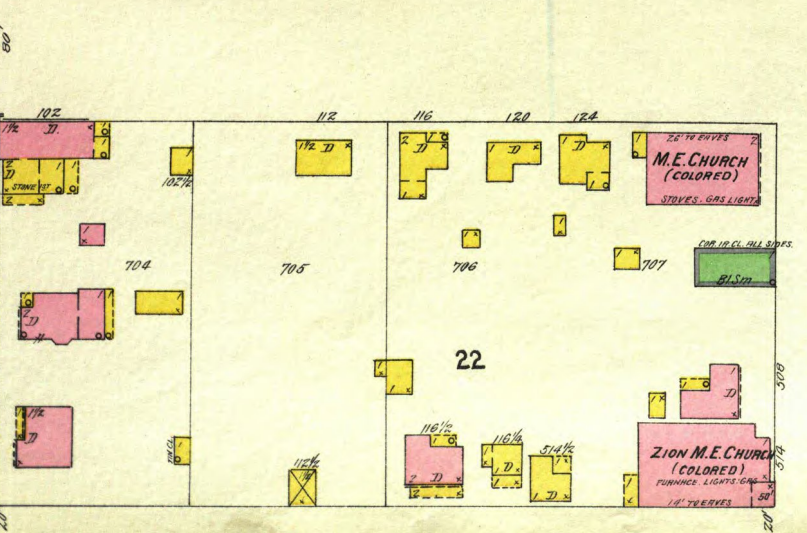
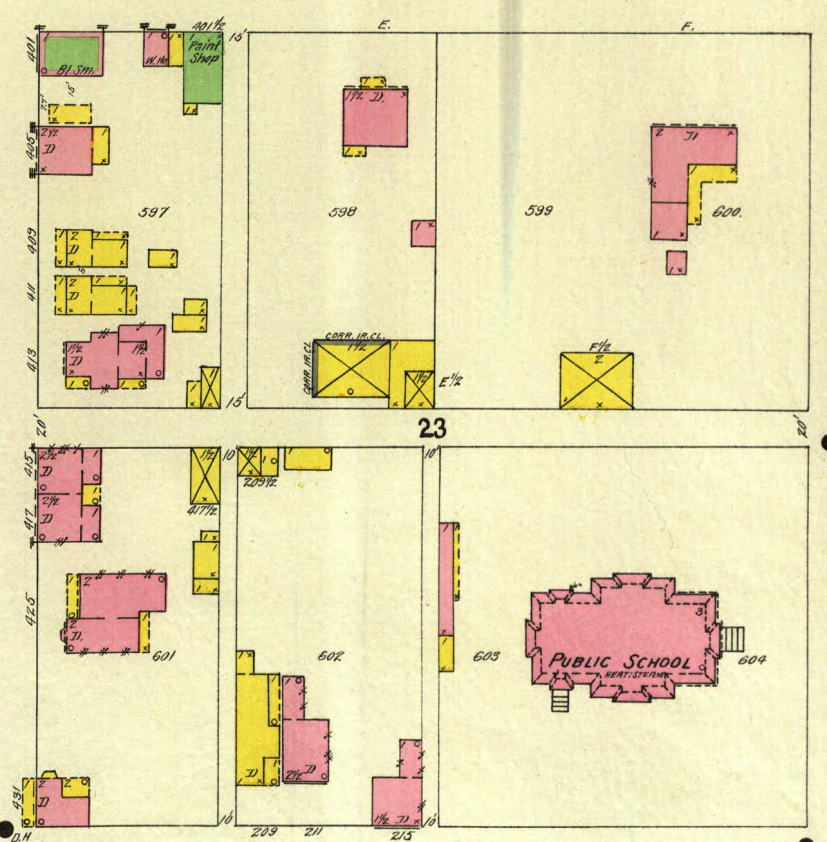
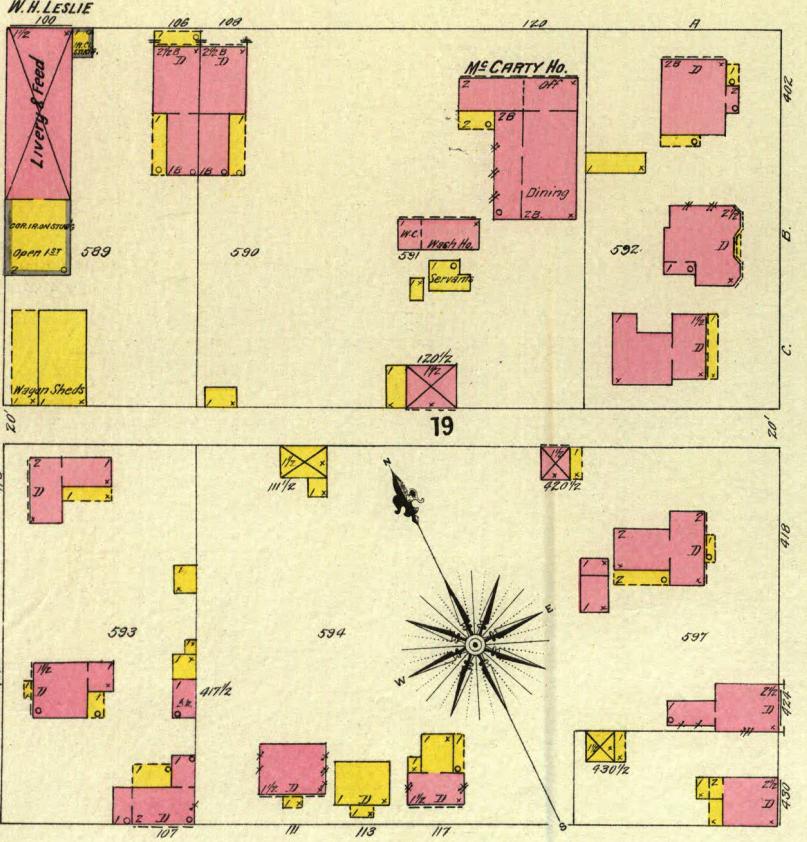
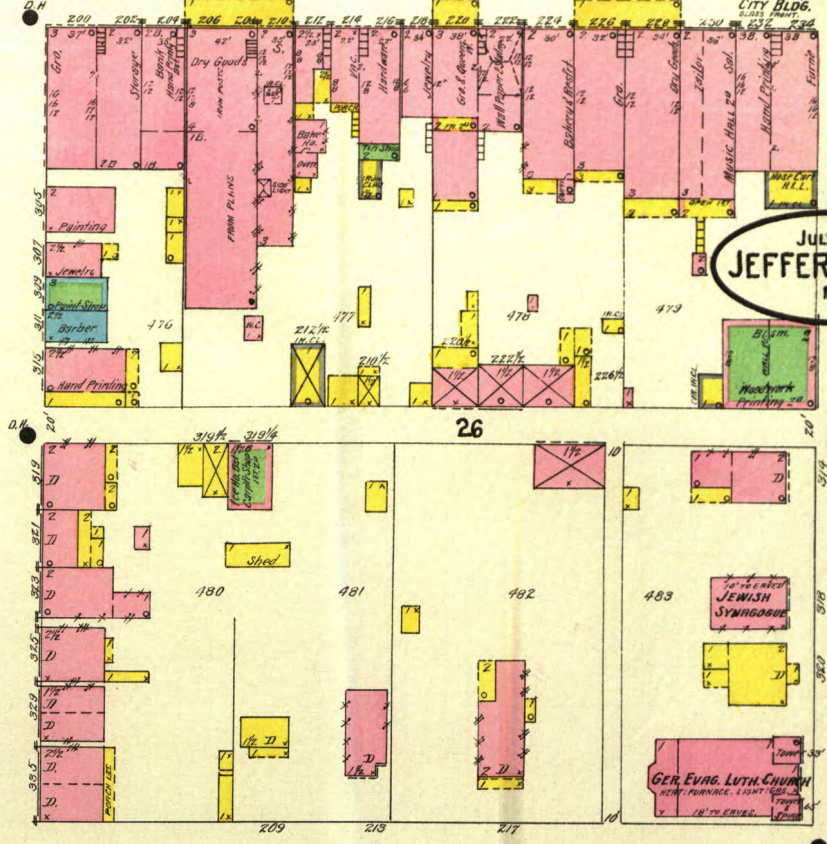
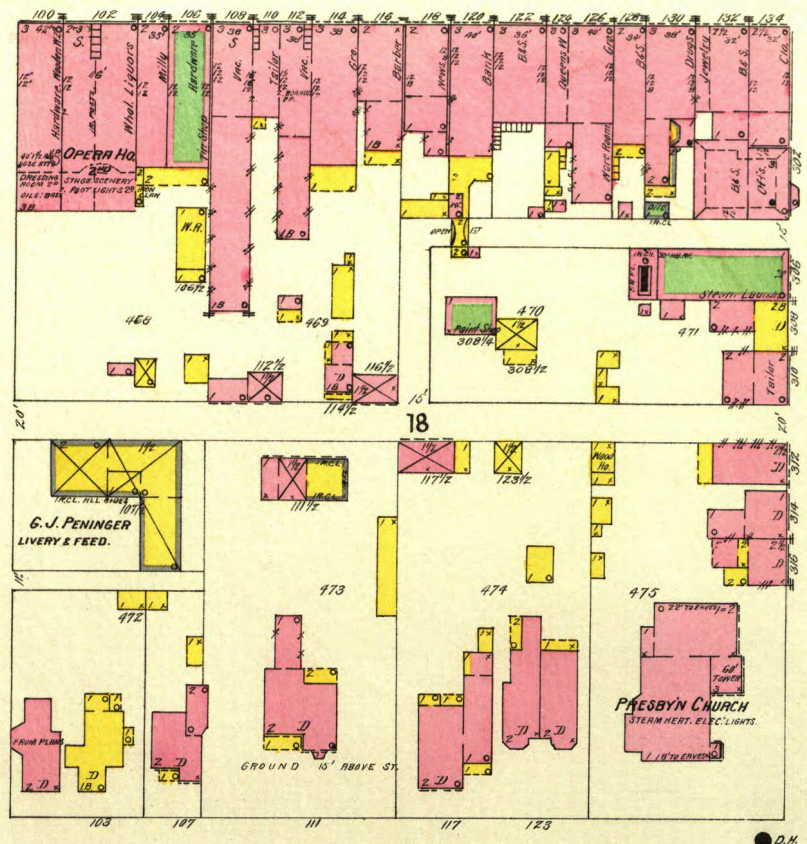


W. MILLER



Map Division
Library

JULY 1898
JEFFERSON CITY
MO.



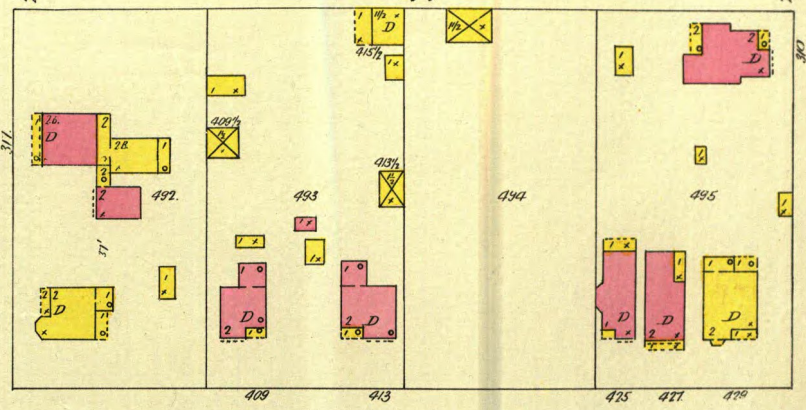
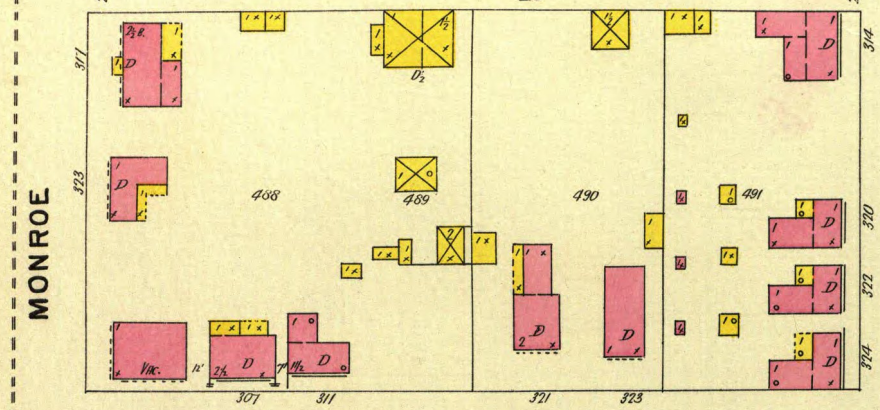
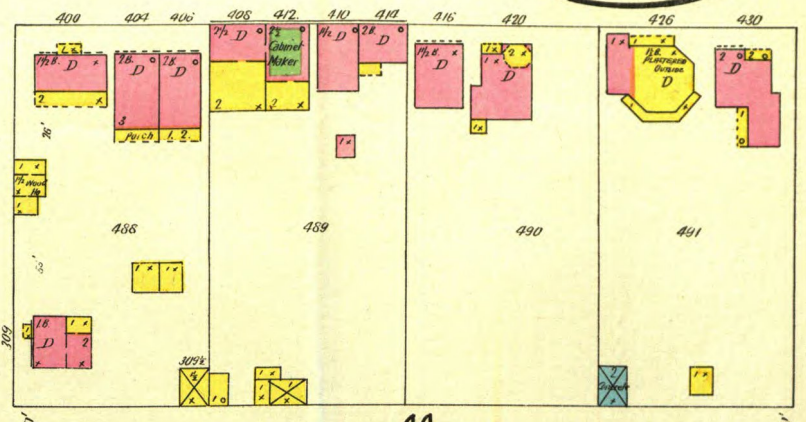
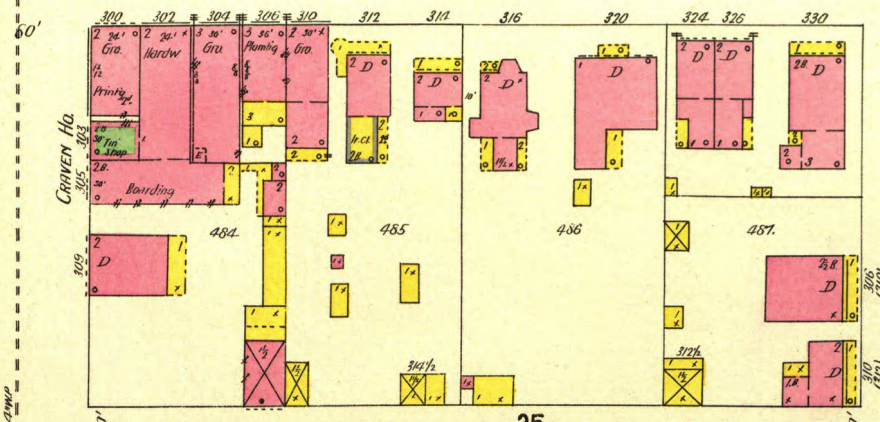
Scale of Feet.
0 50 100 150

TRIPLE...
Library of Congress

NOV 28 1898

JULY 1898
JEFFERSON CITY
MO.

E. HIGH

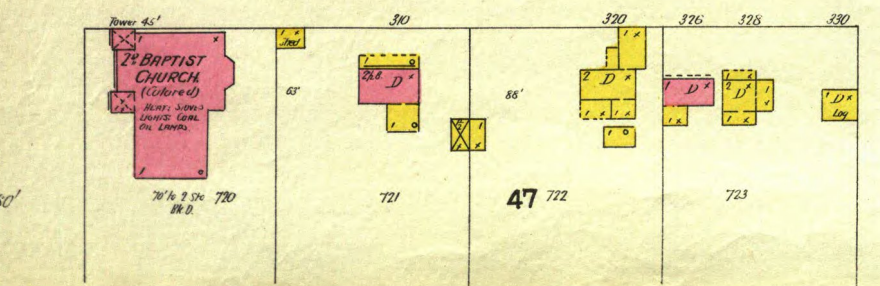
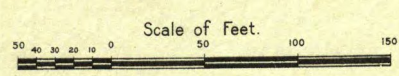
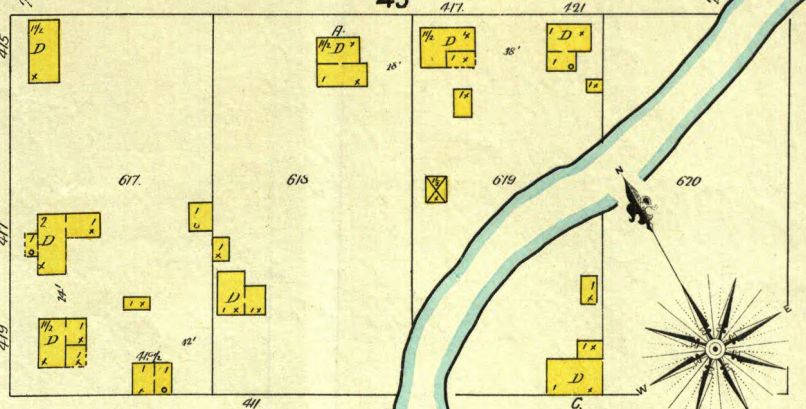
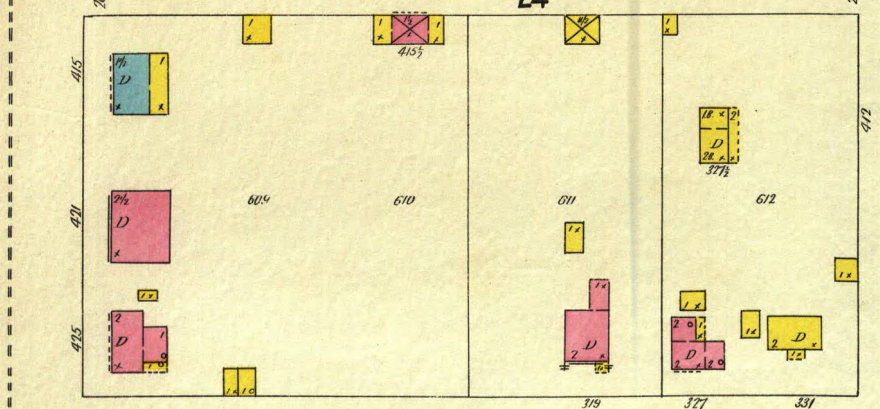
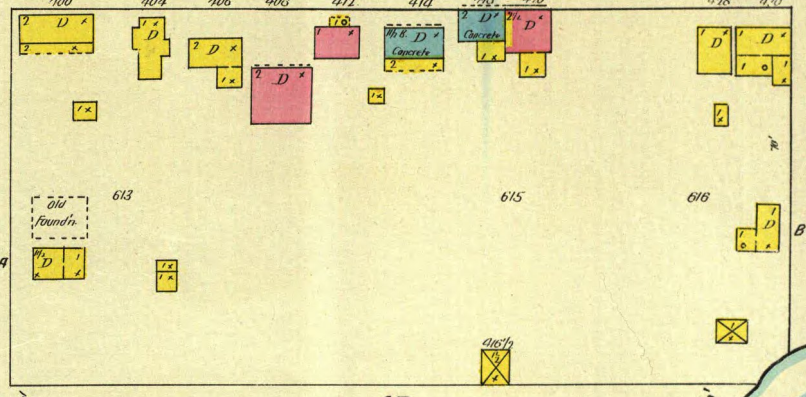
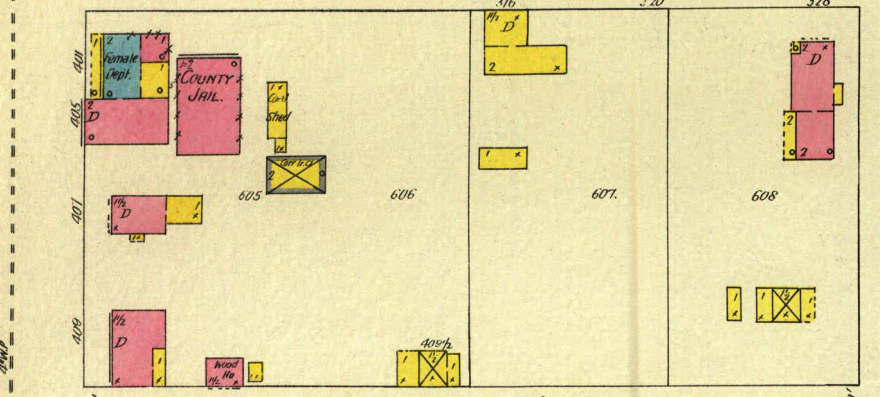


MONROE

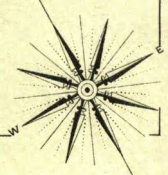
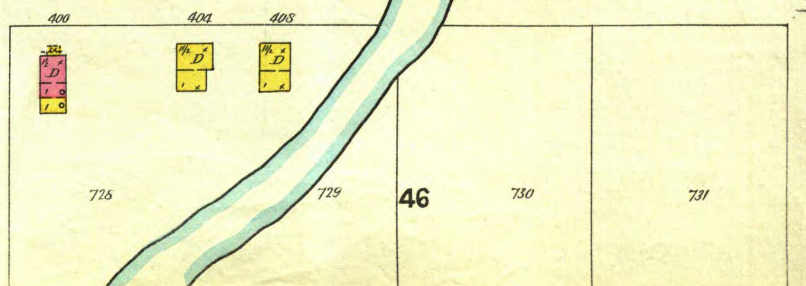
ADAMS

JACKSON

E. M^{rs} CARTY



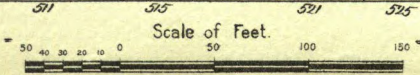
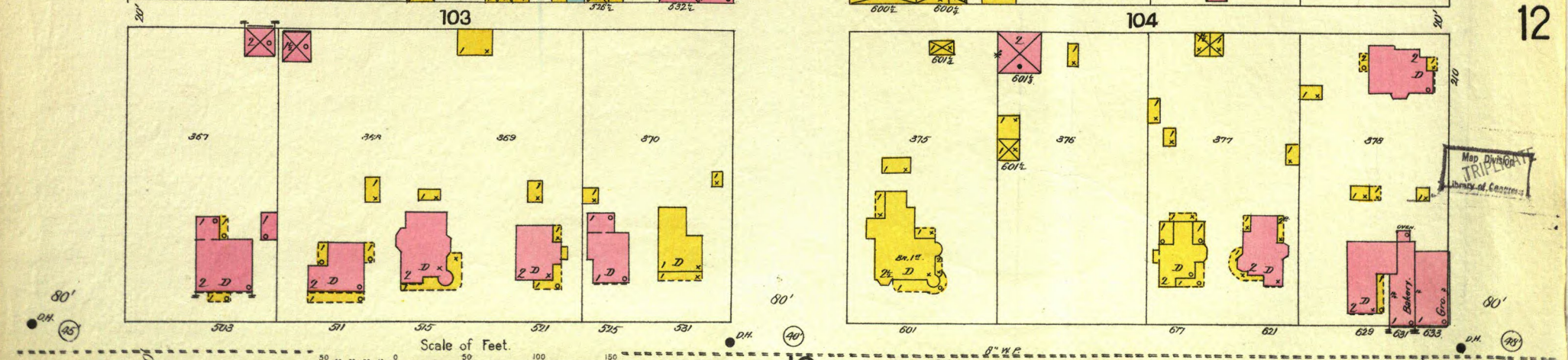
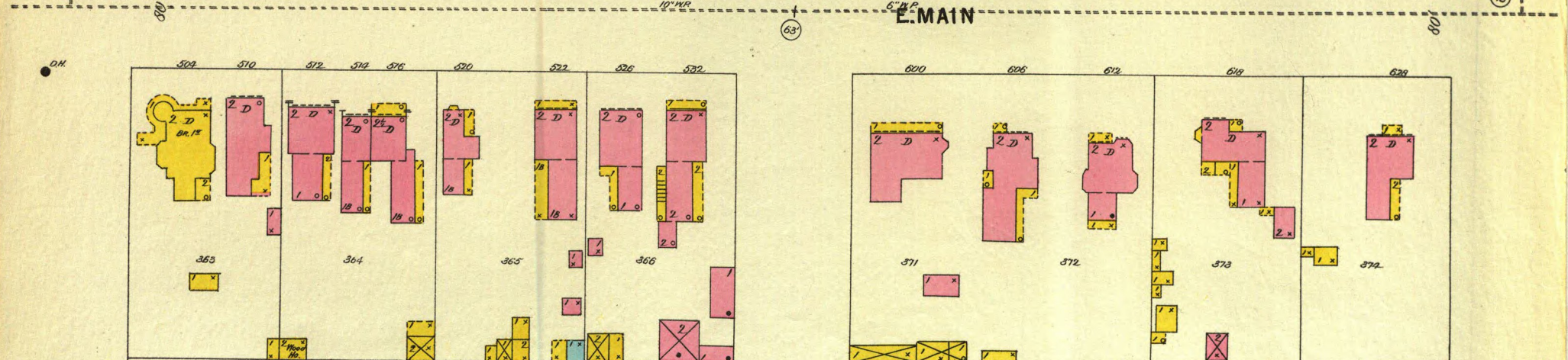
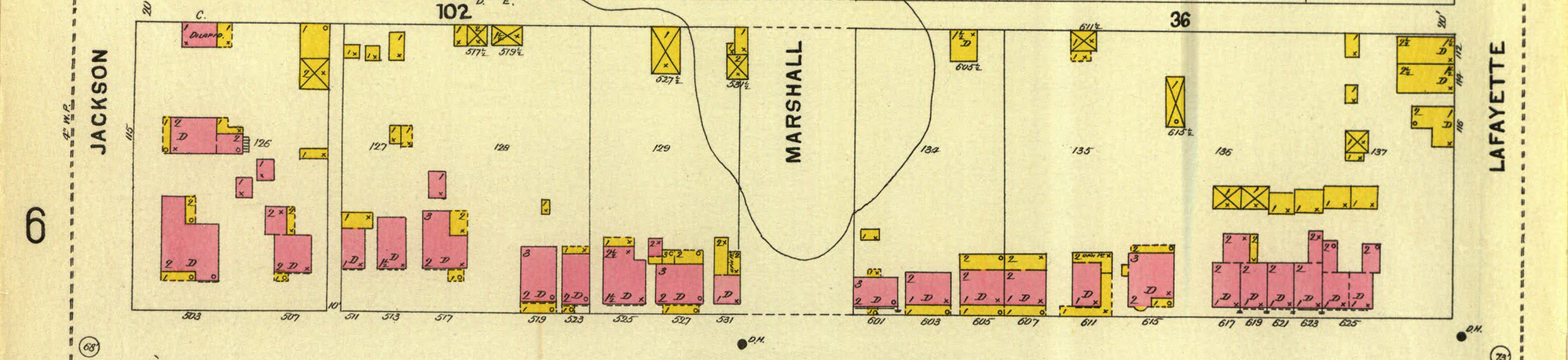
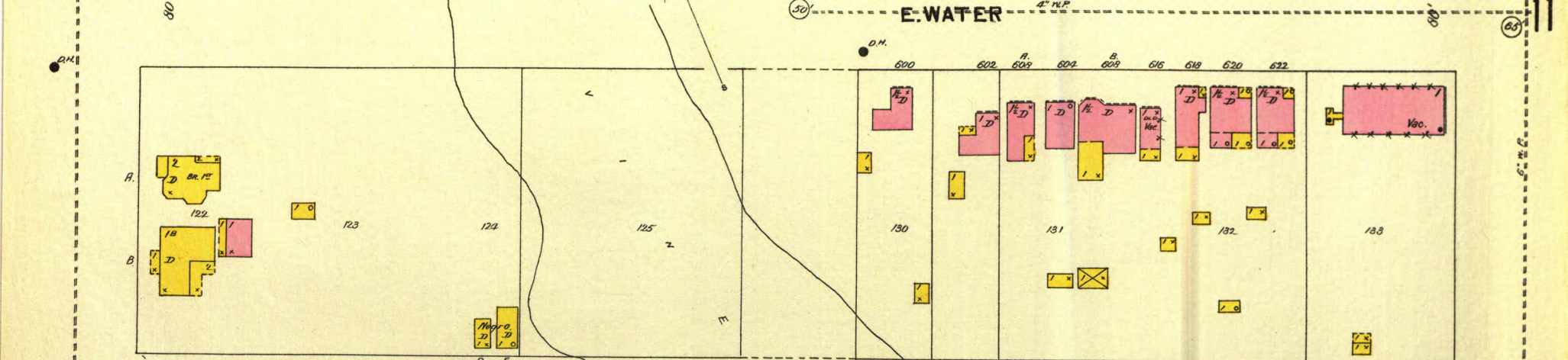
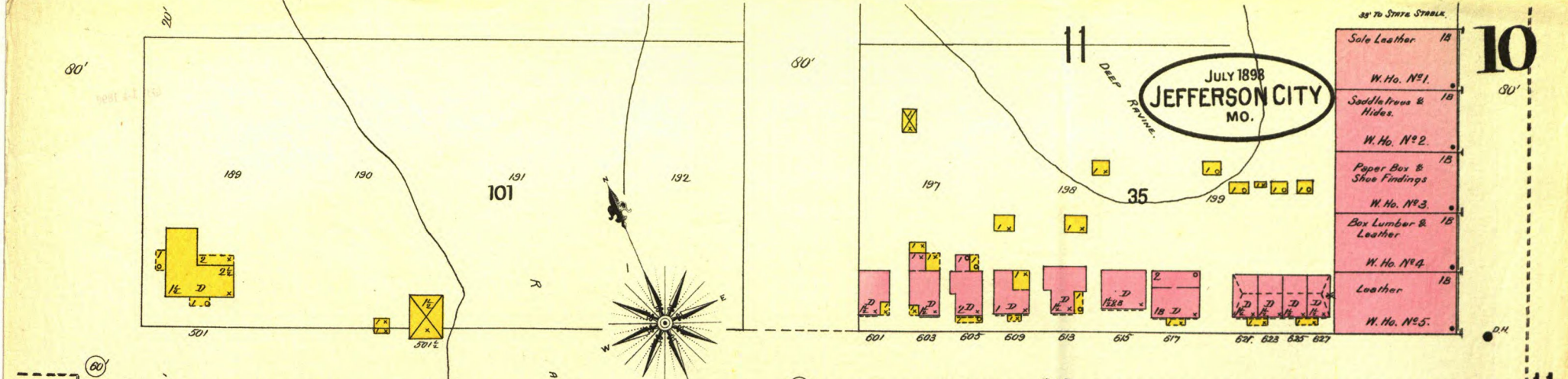
E. MILLER



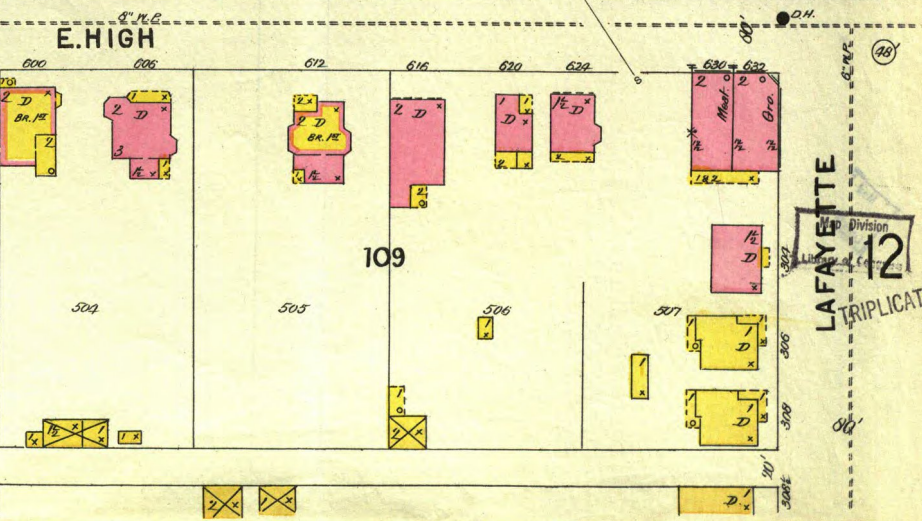
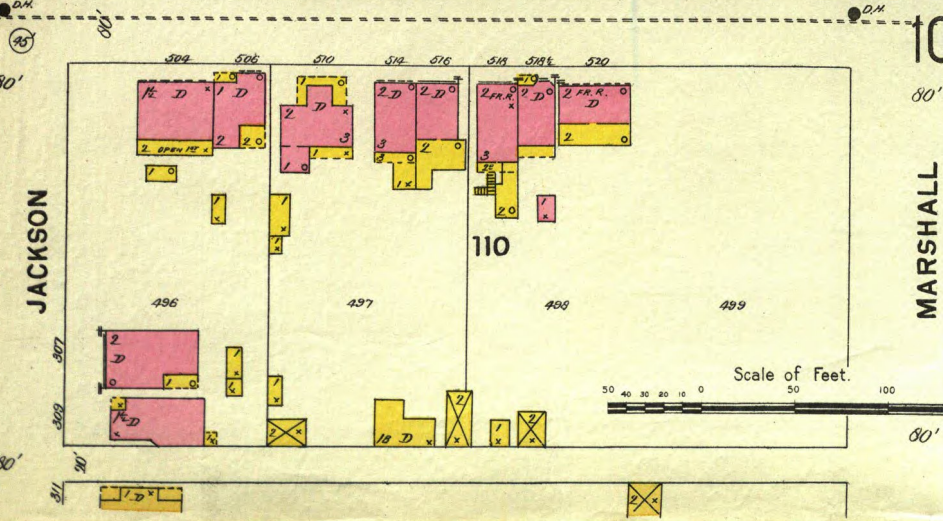
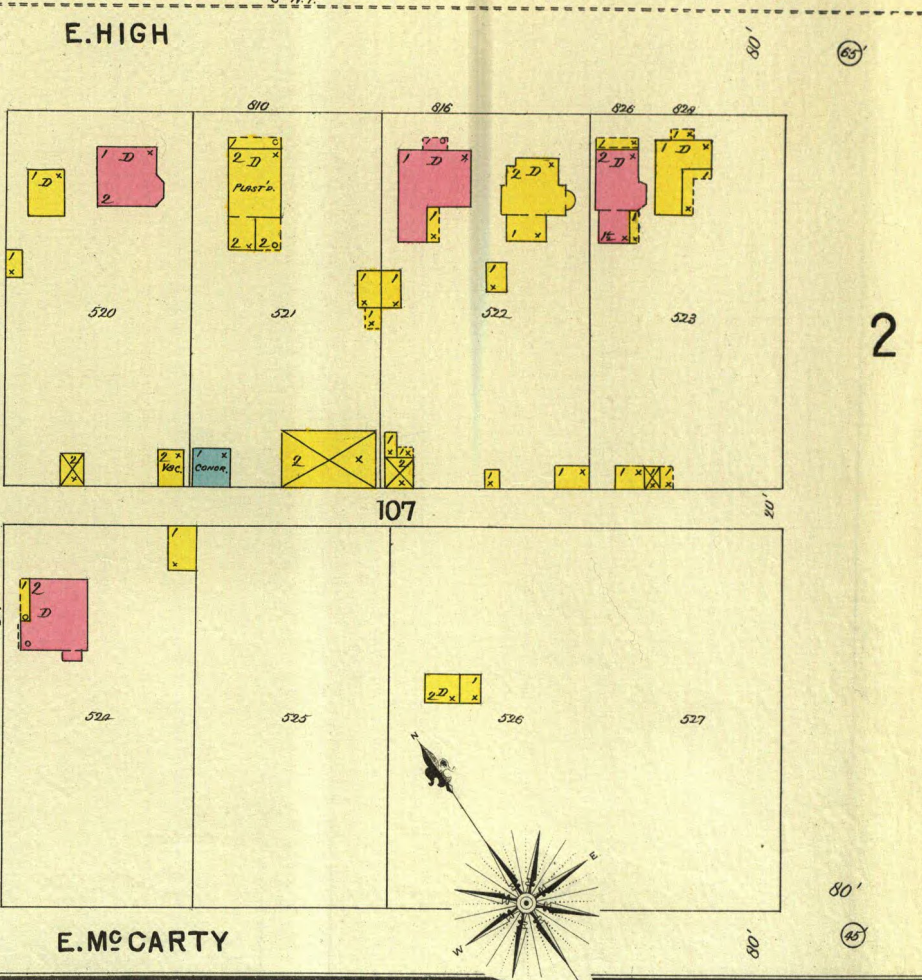
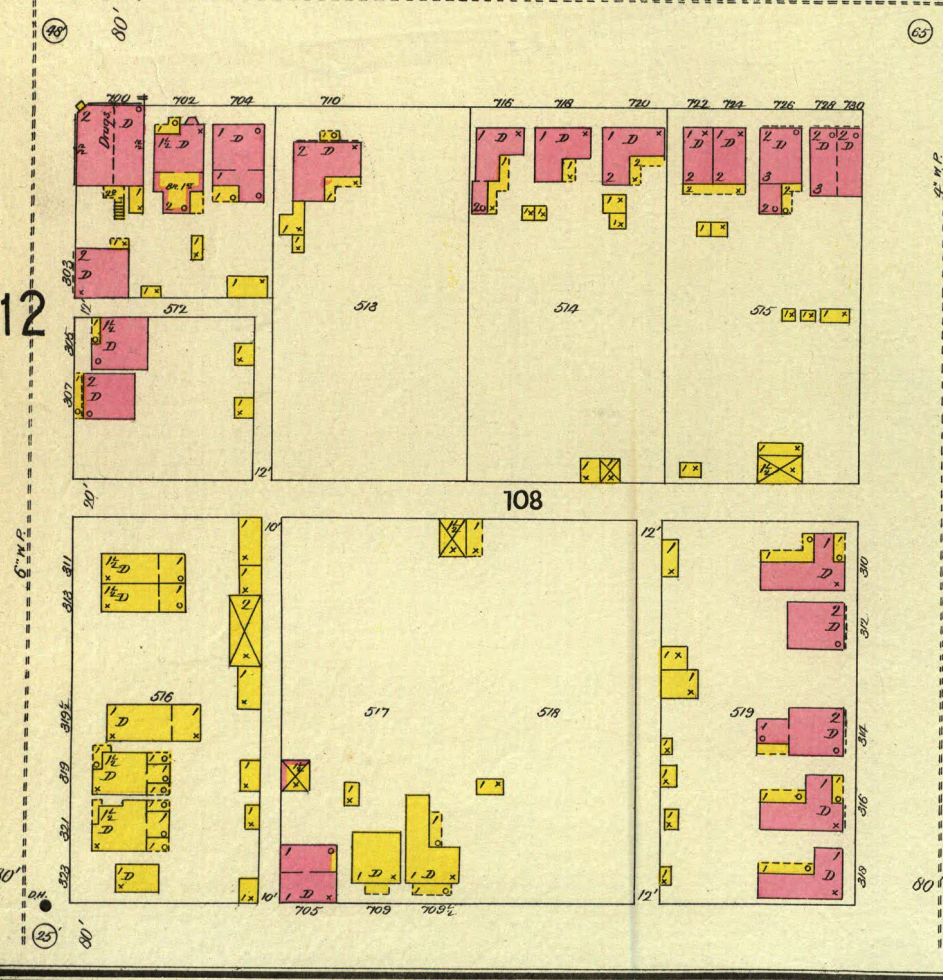
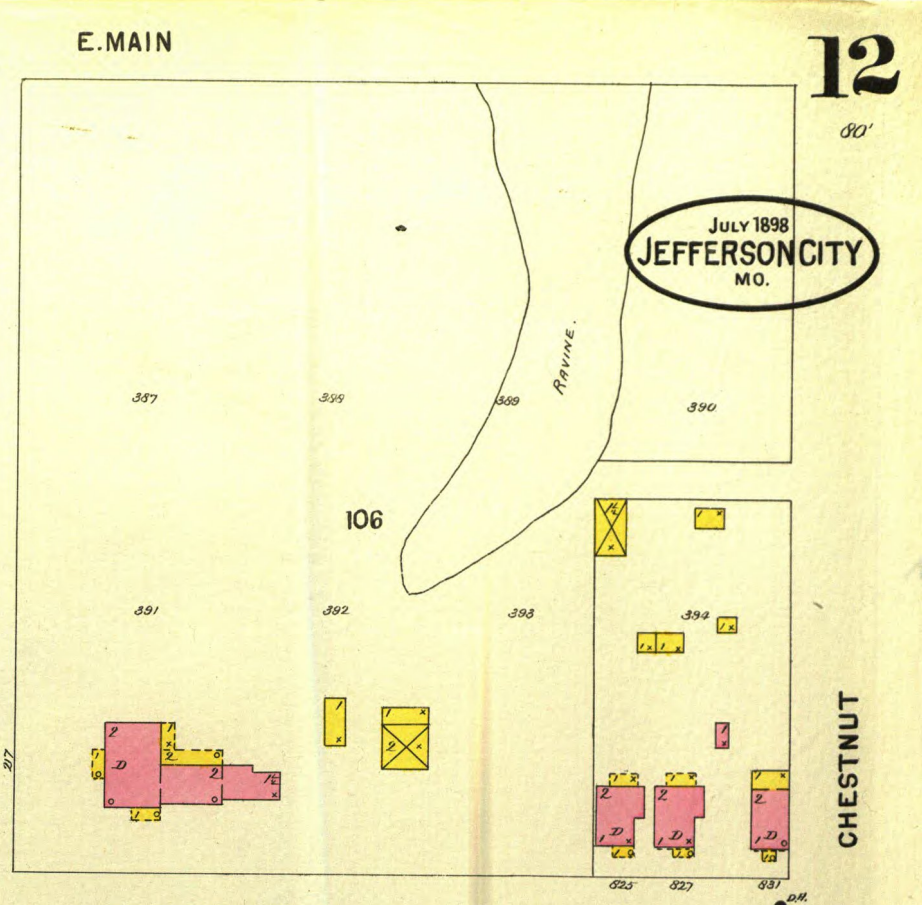
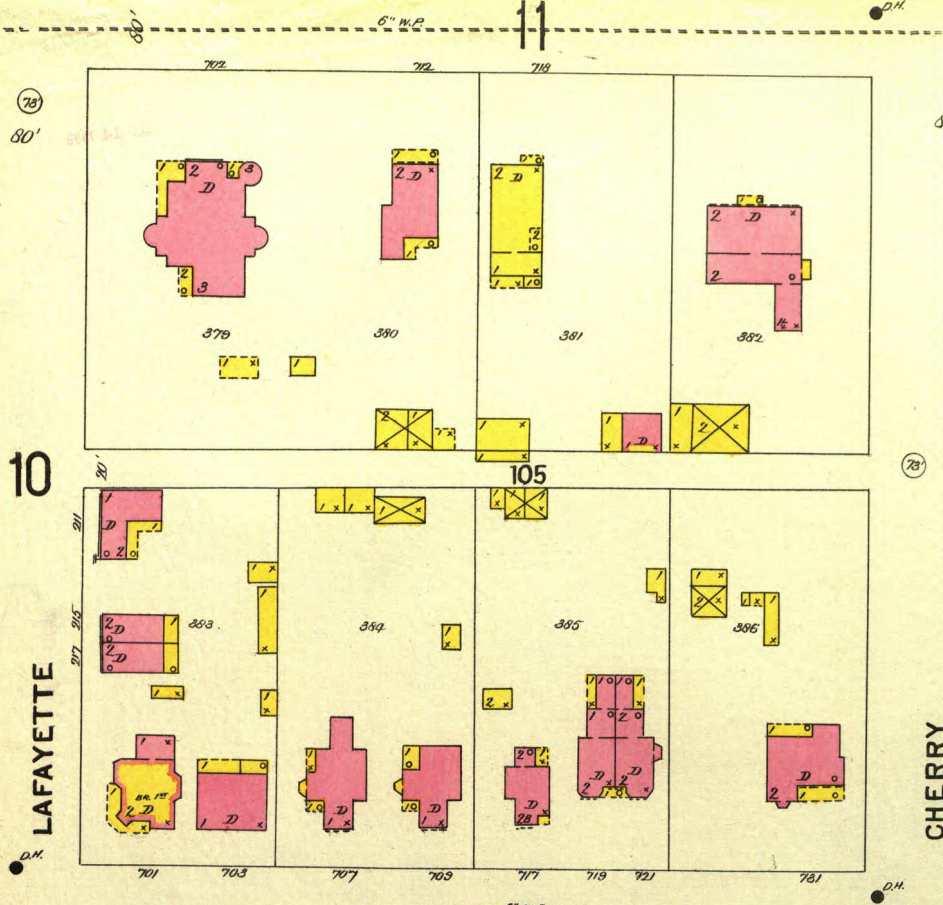
Map Division
TRIPPLICATE
Library of Congress

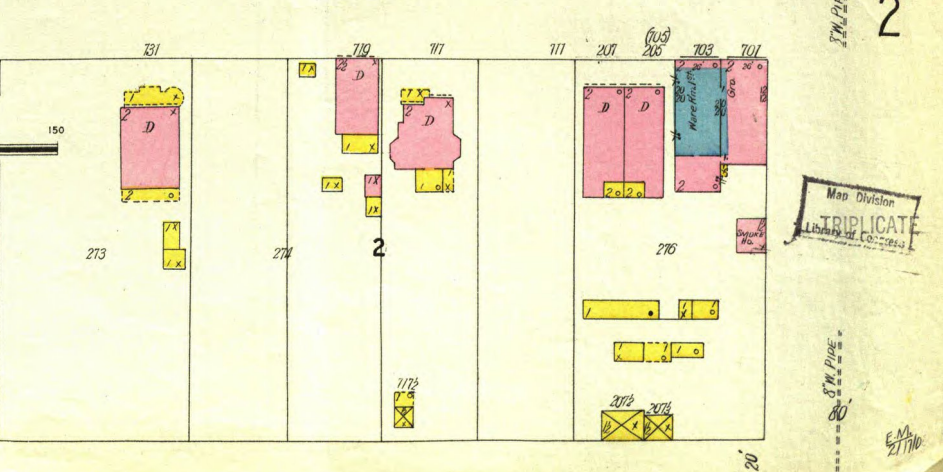
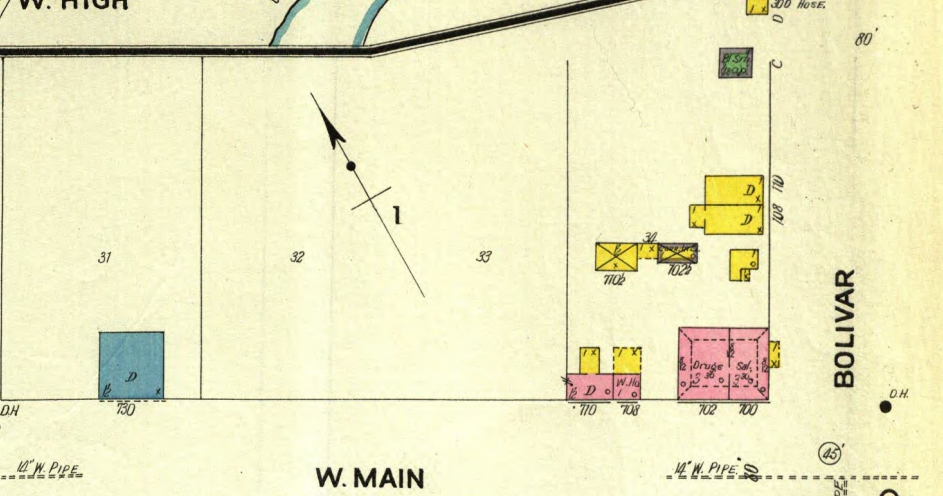
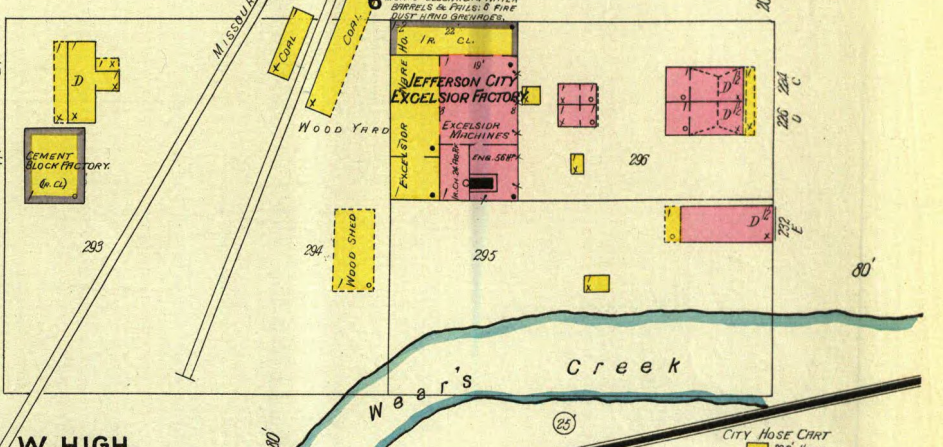
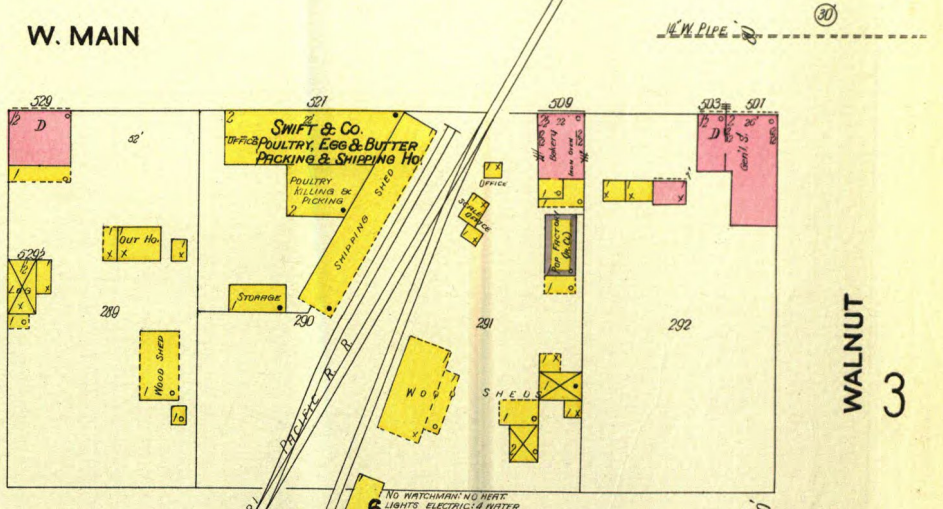
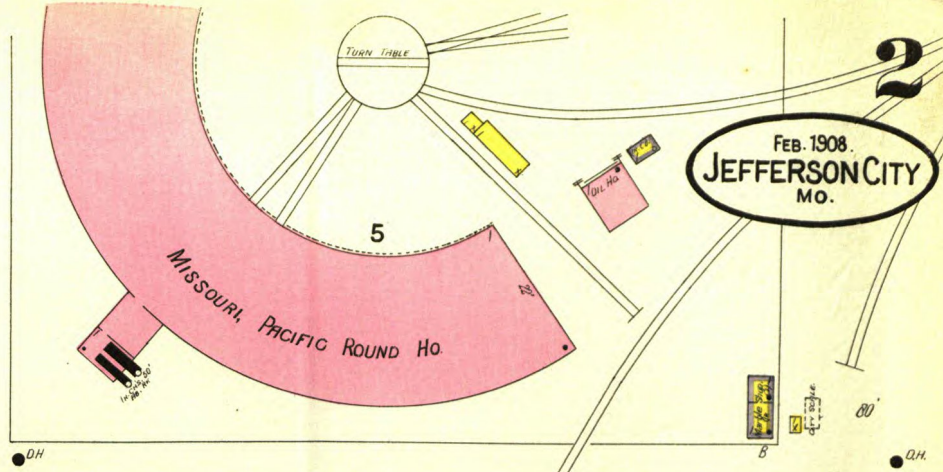
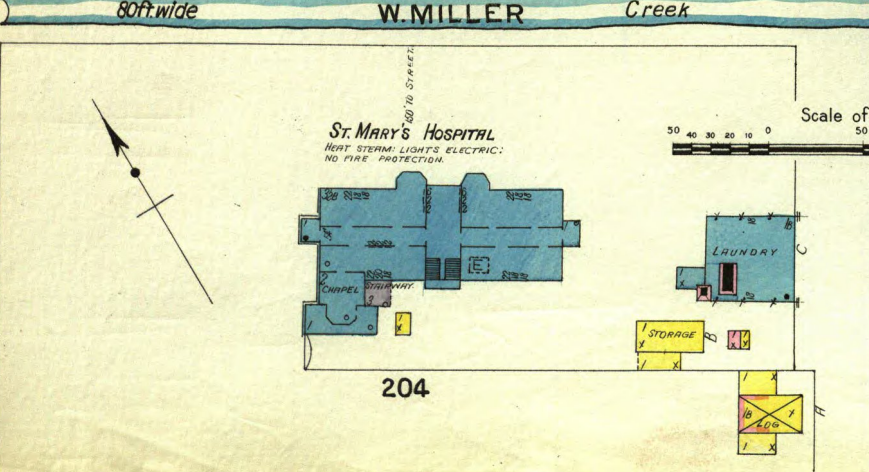
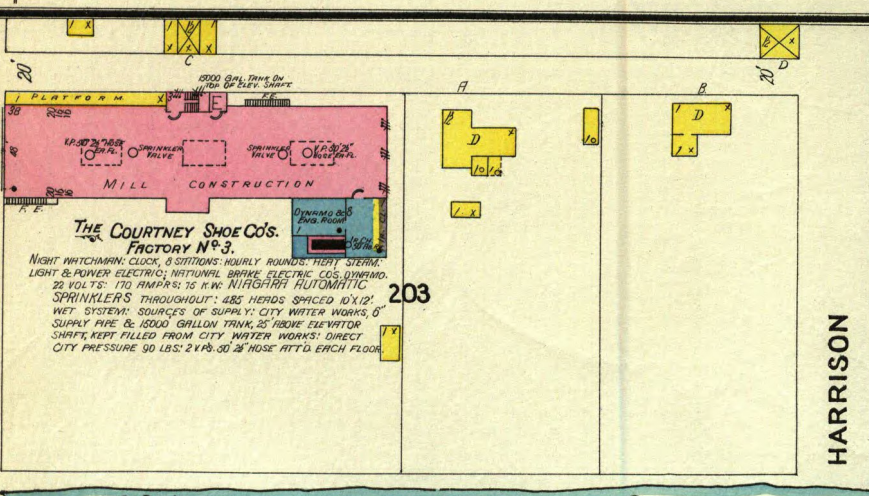
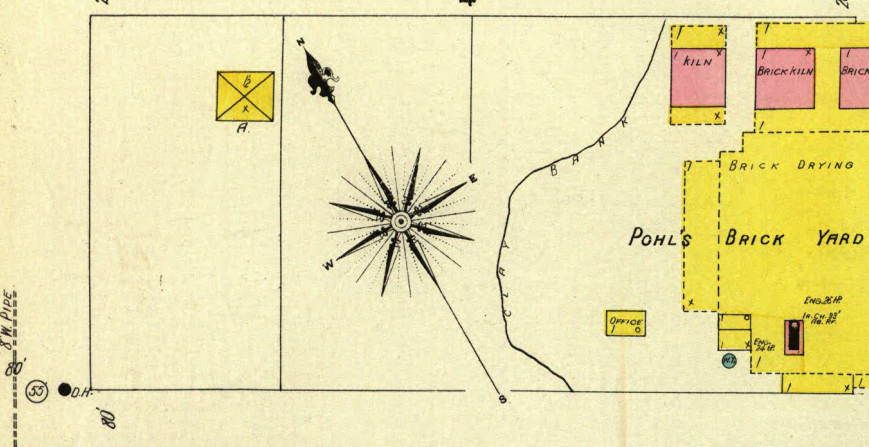
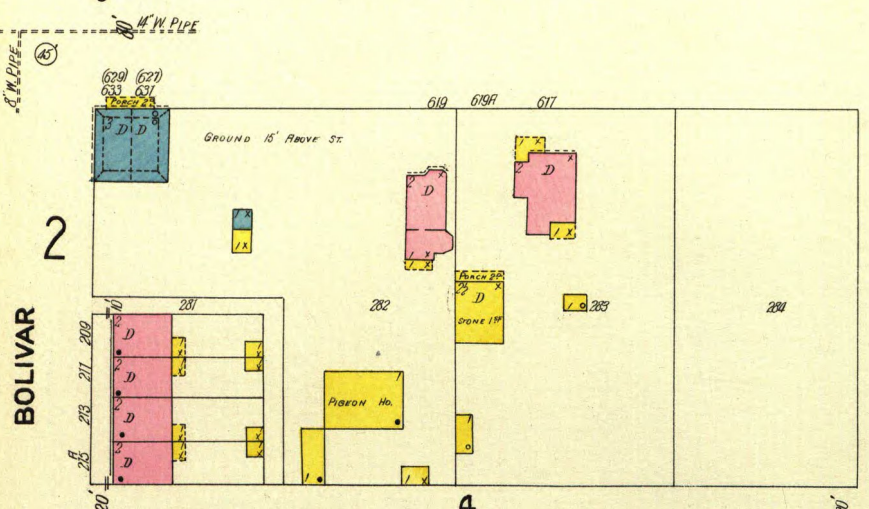
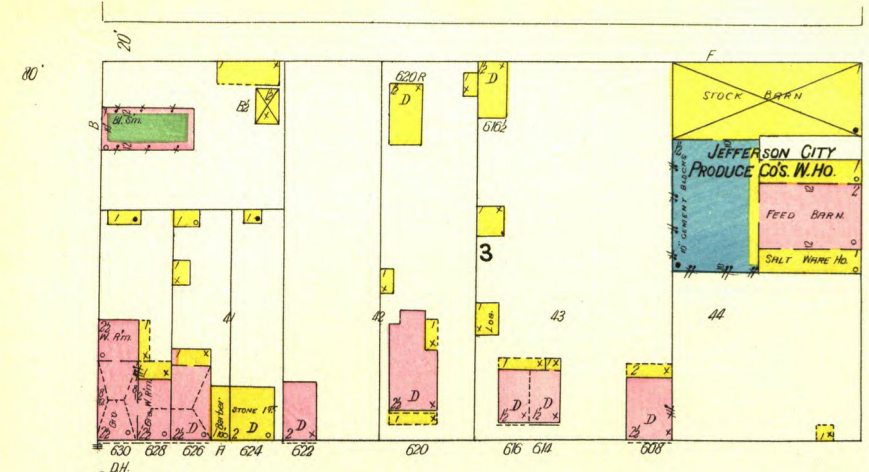
JULY 1898
JEFFERSON CITY
MO.

Sole Leather	18
W. Ho. N ^o 1.	18
Saddlery & Hides	18
W. Ho. N ^o 2.	18
Paper Box & Shoe Findings	18
W. Ho. N ^o 3.	18
Box Lumber & Leather	18
W. Ho. N ^o 4.	18
Leather	18
W. Ho. N ^o 5.	18



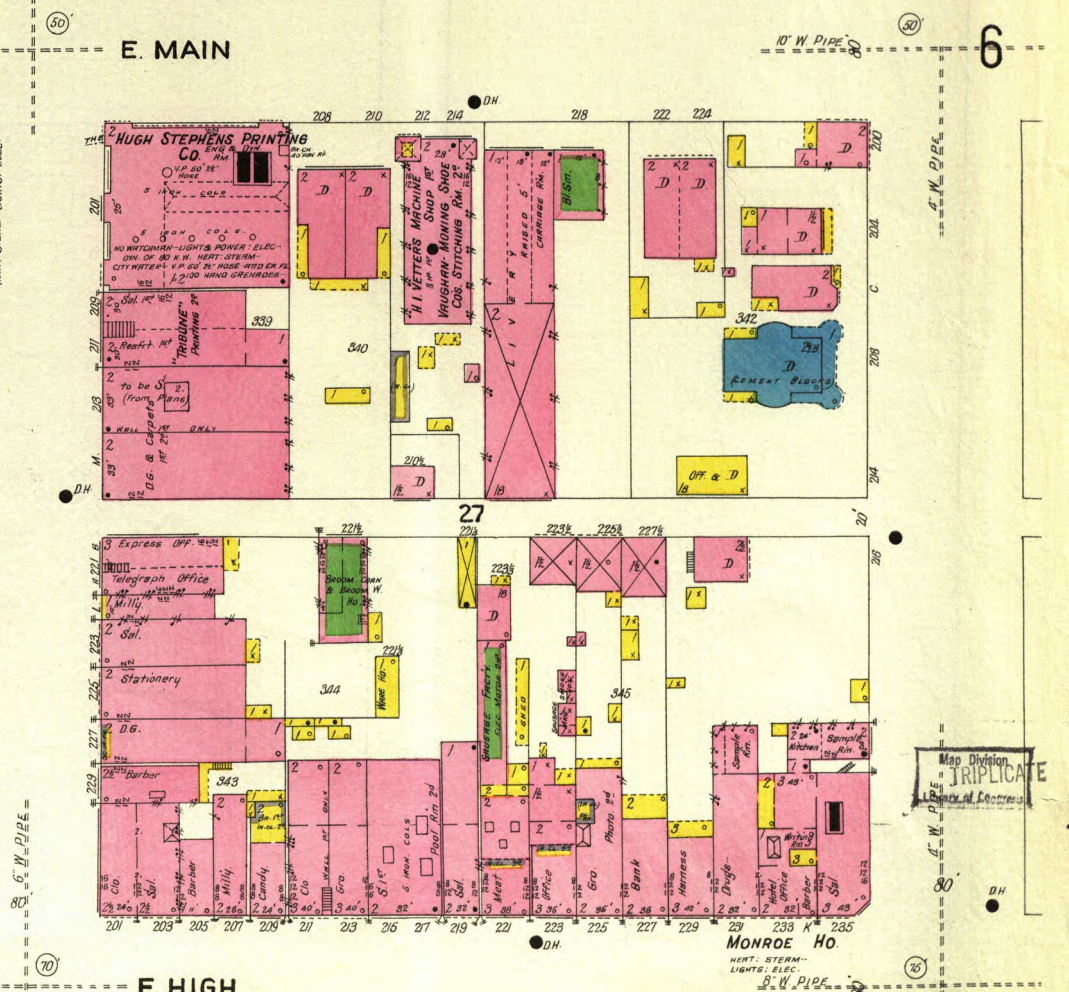
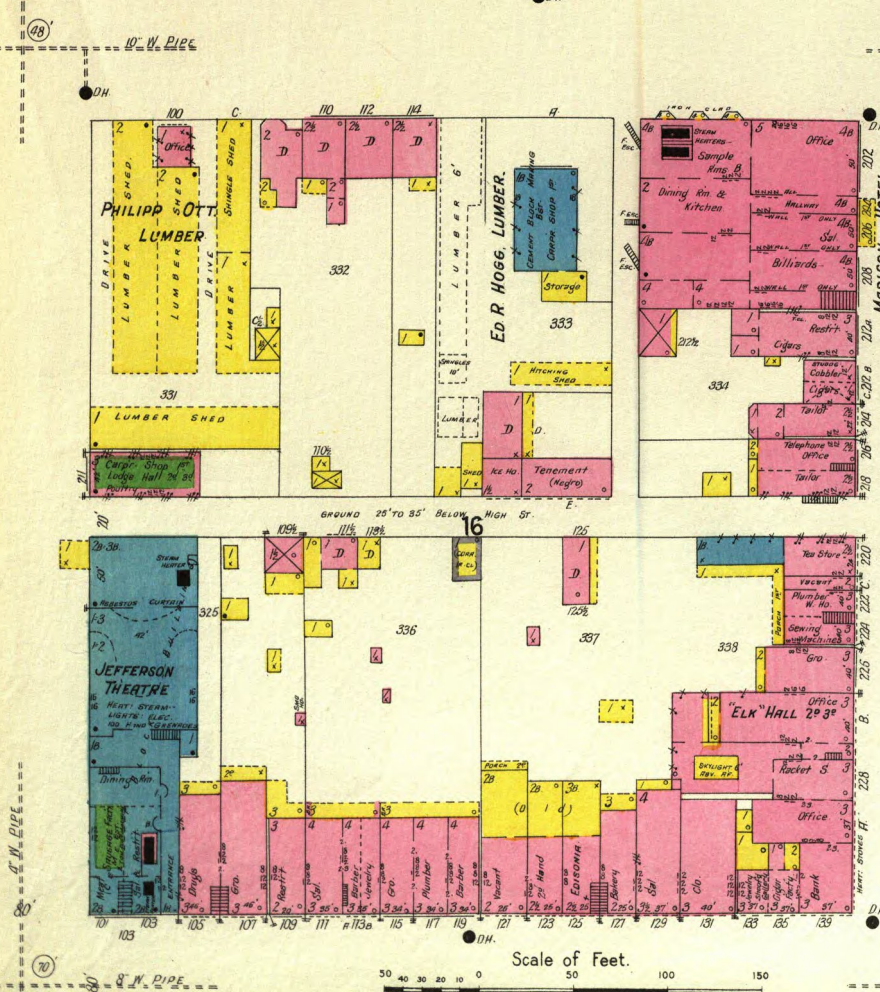
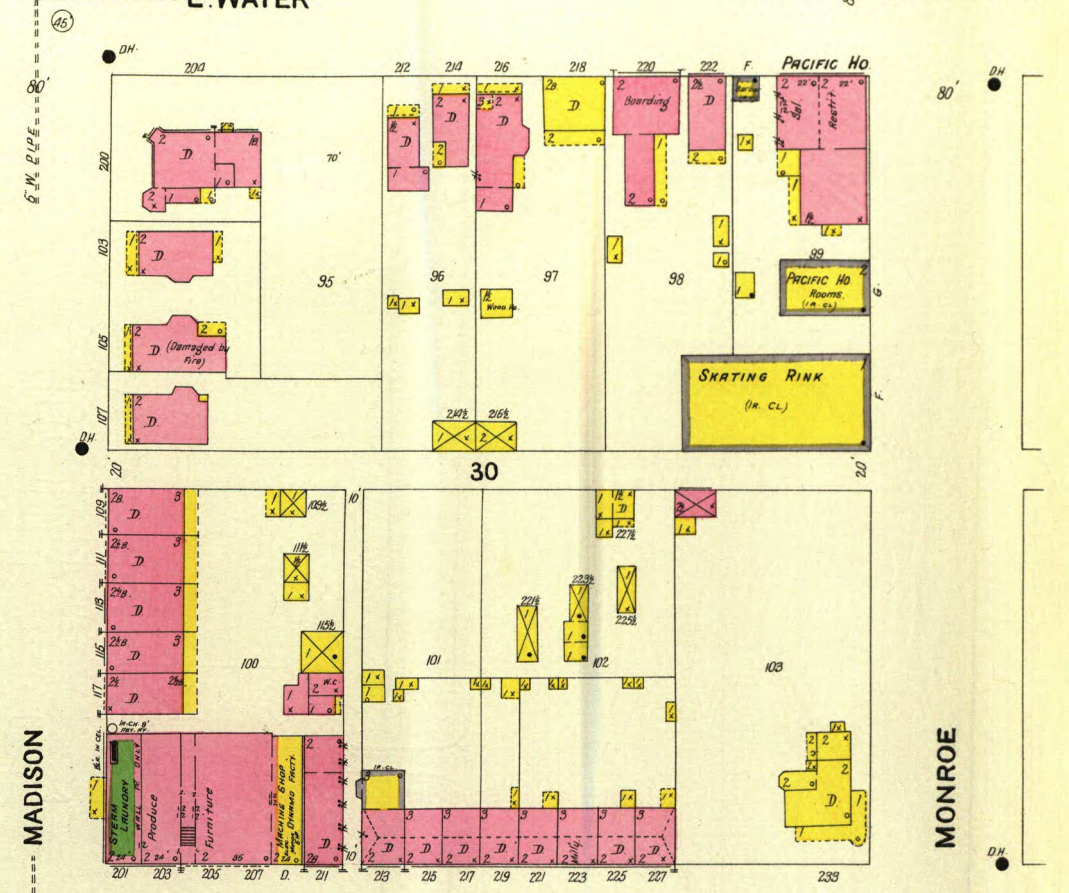
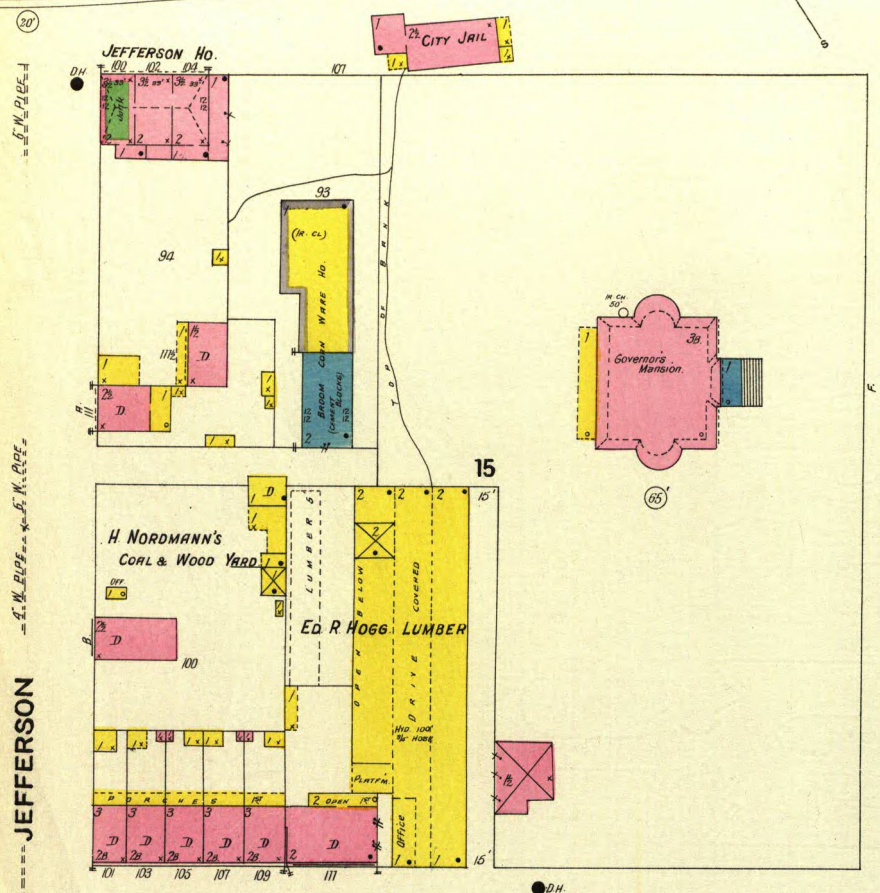
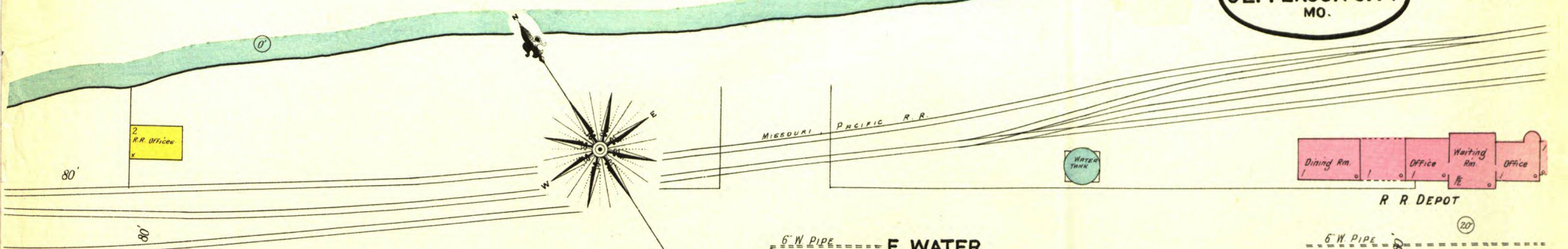
Map Division
TRIP
Library of Congress





Man Division
LIBRARY OF CONGRESS
DUPLICATE

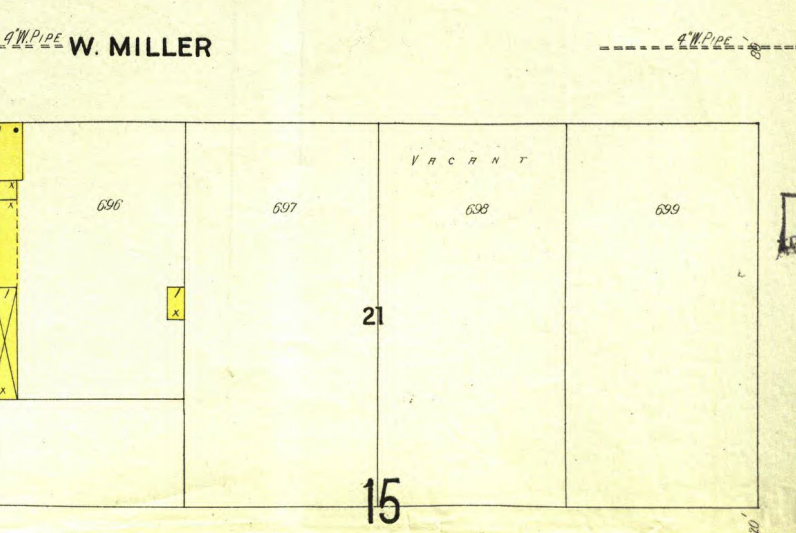
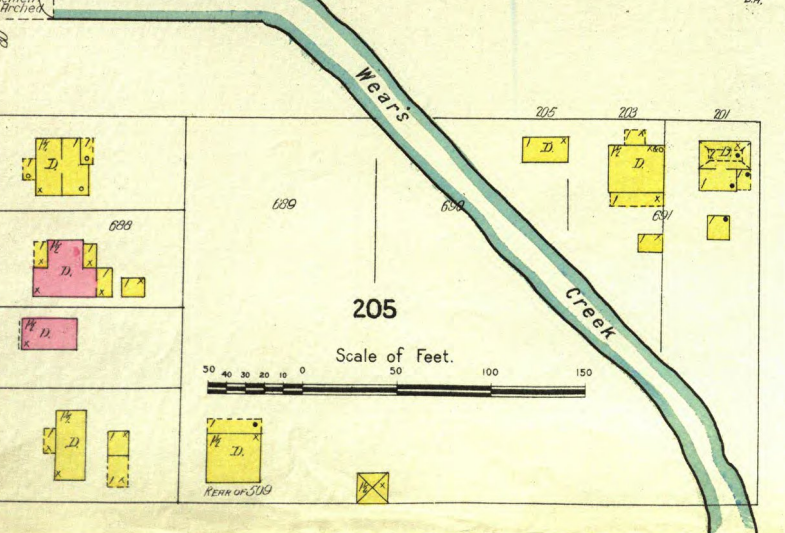
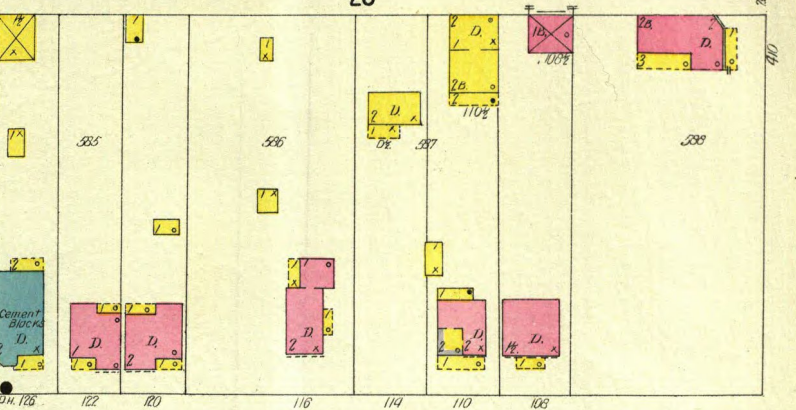
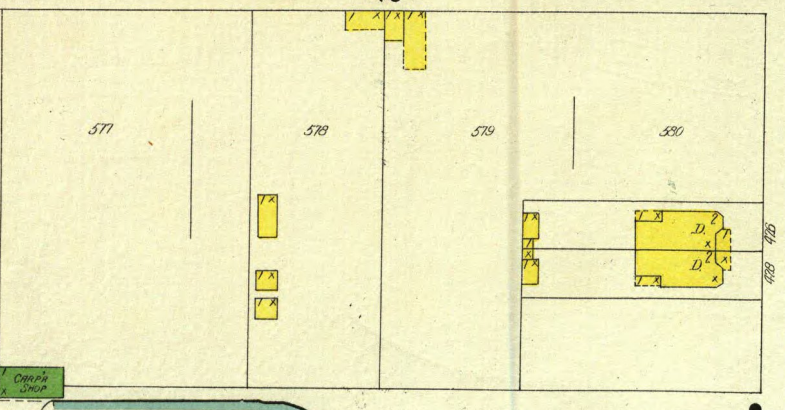
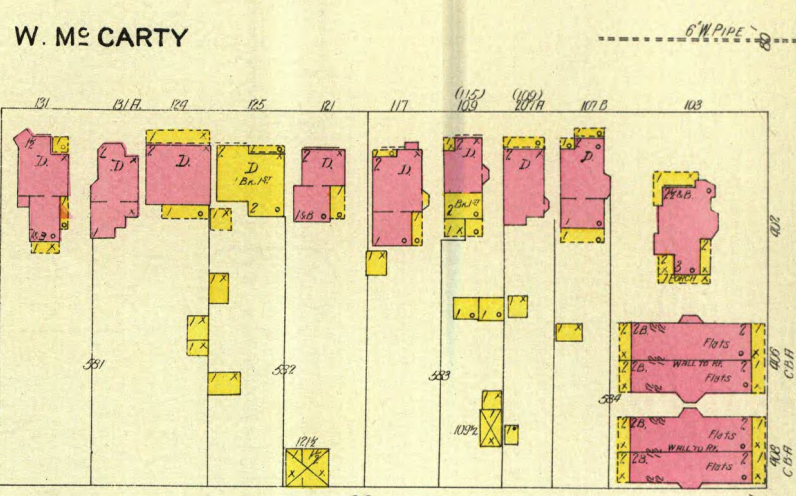
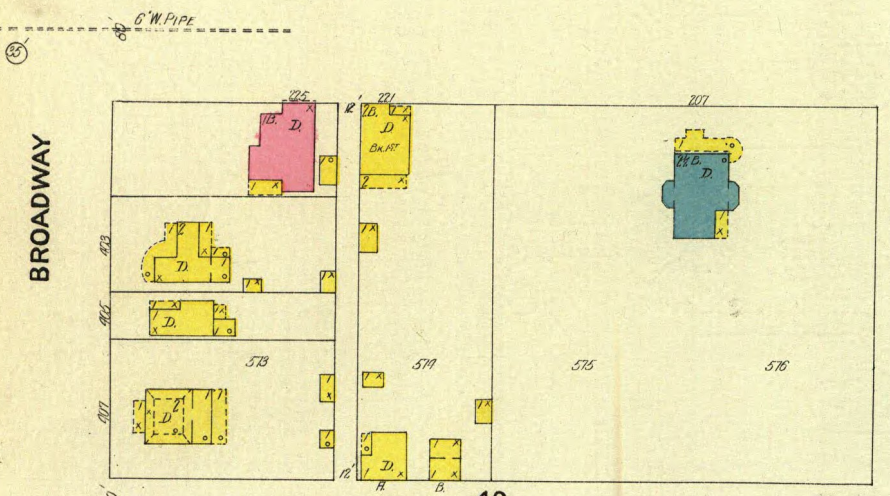
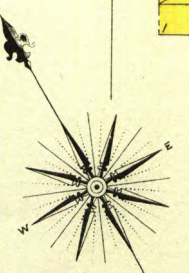
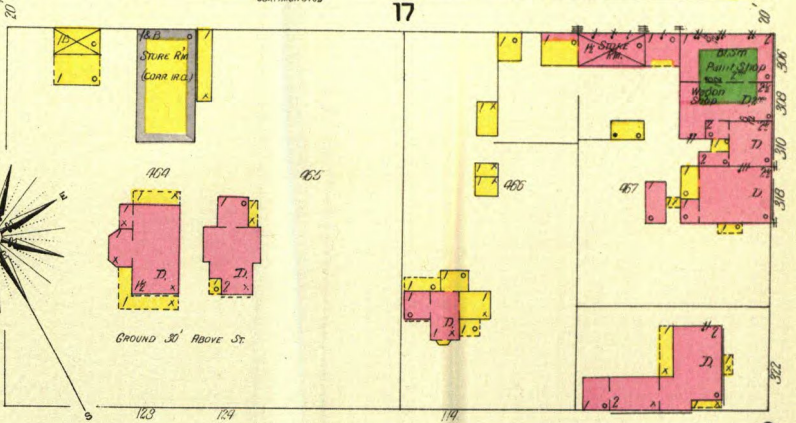
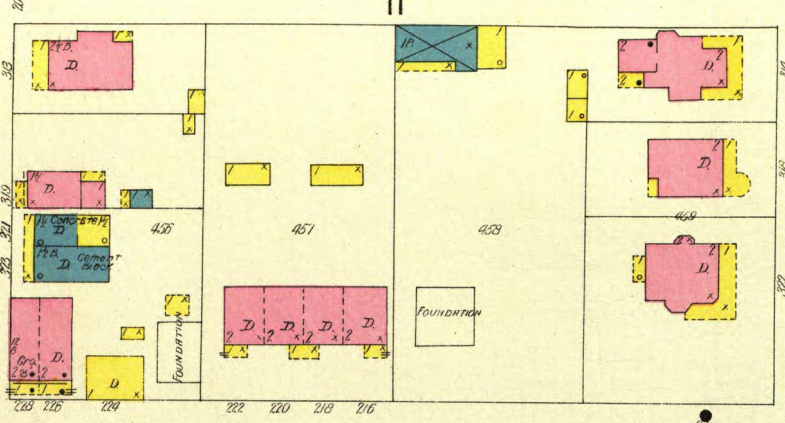
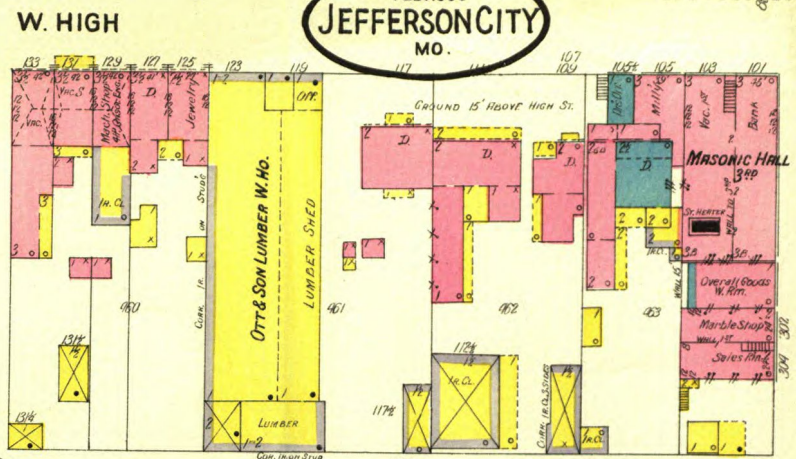
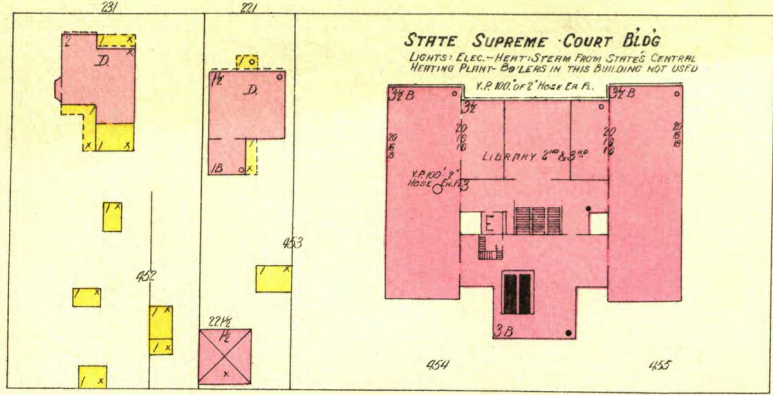
8" W. PIPE



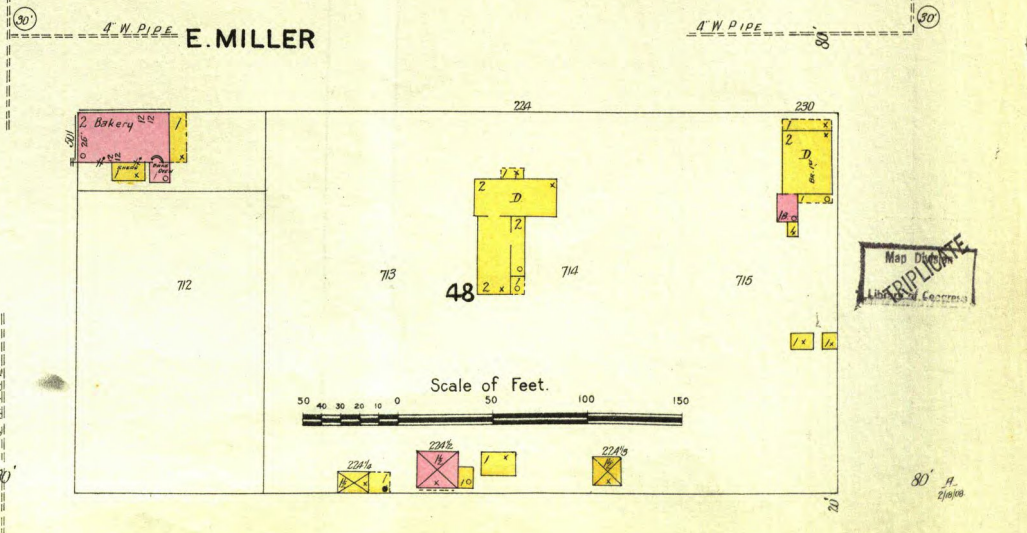
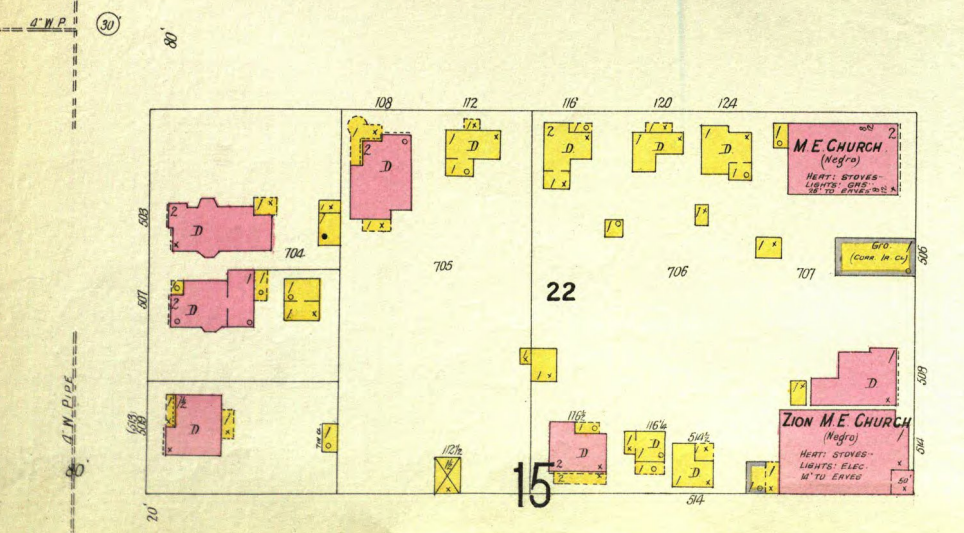
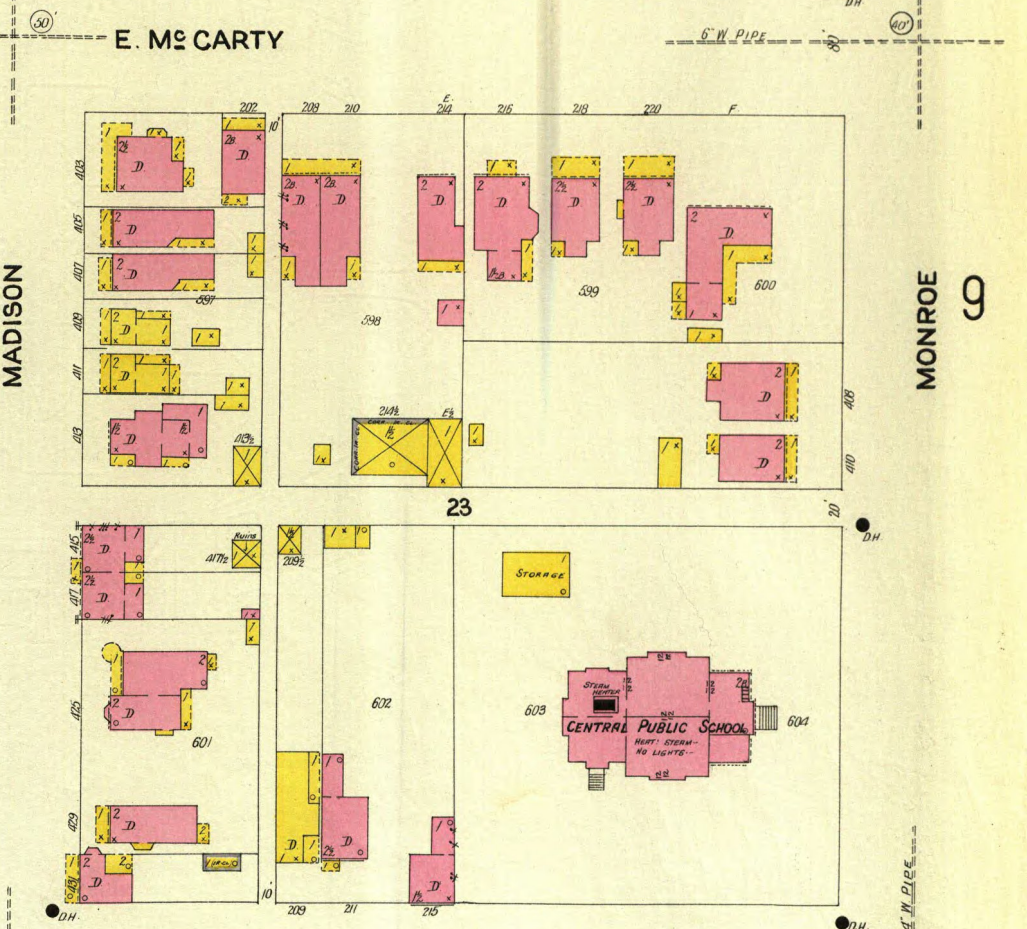
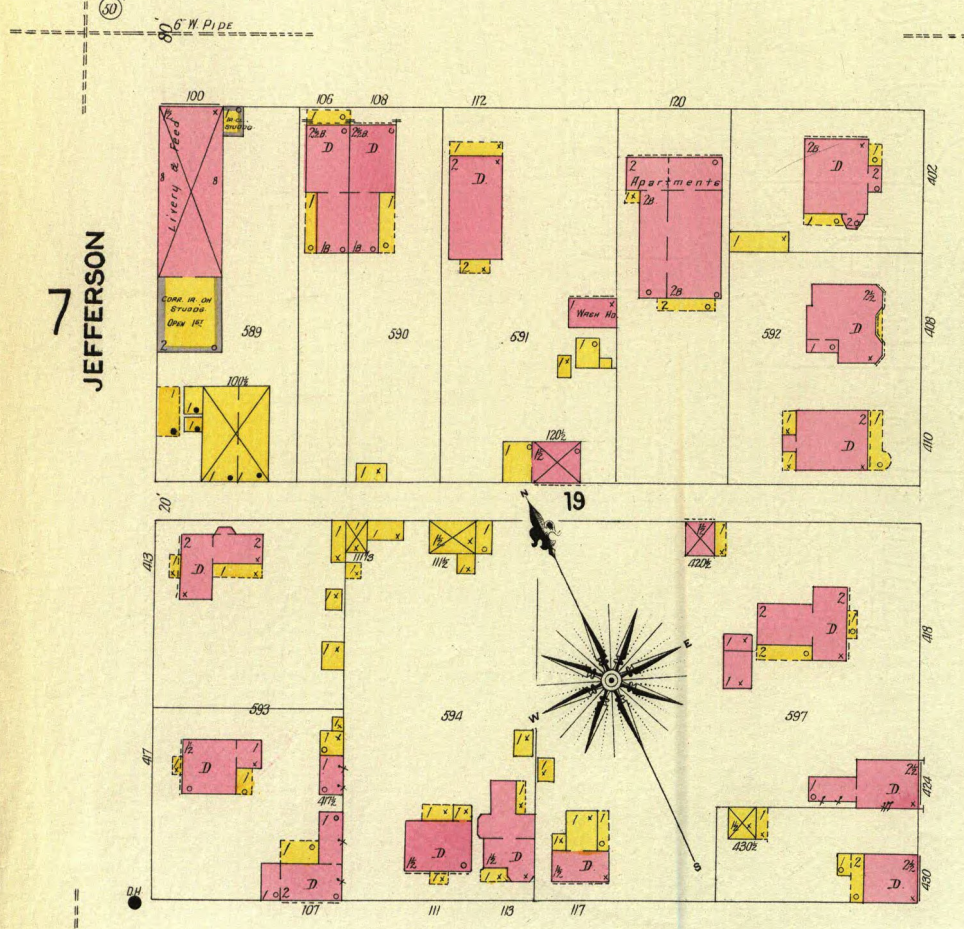
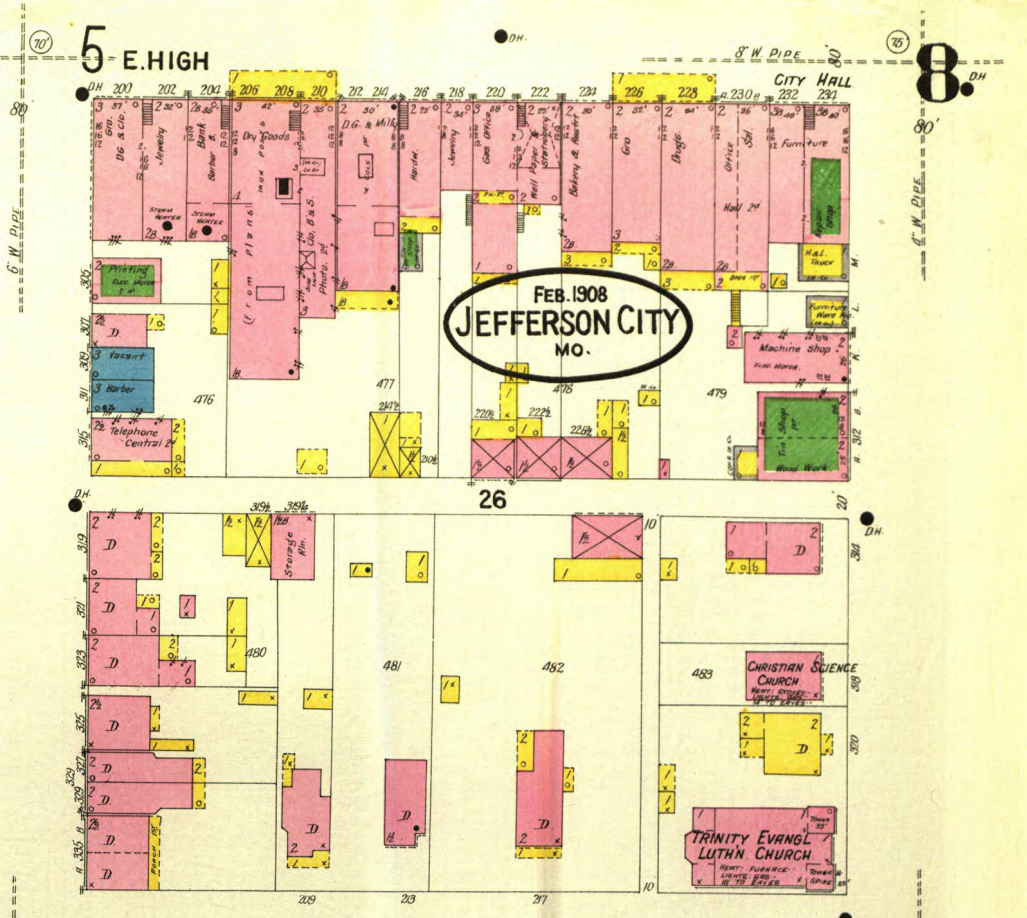
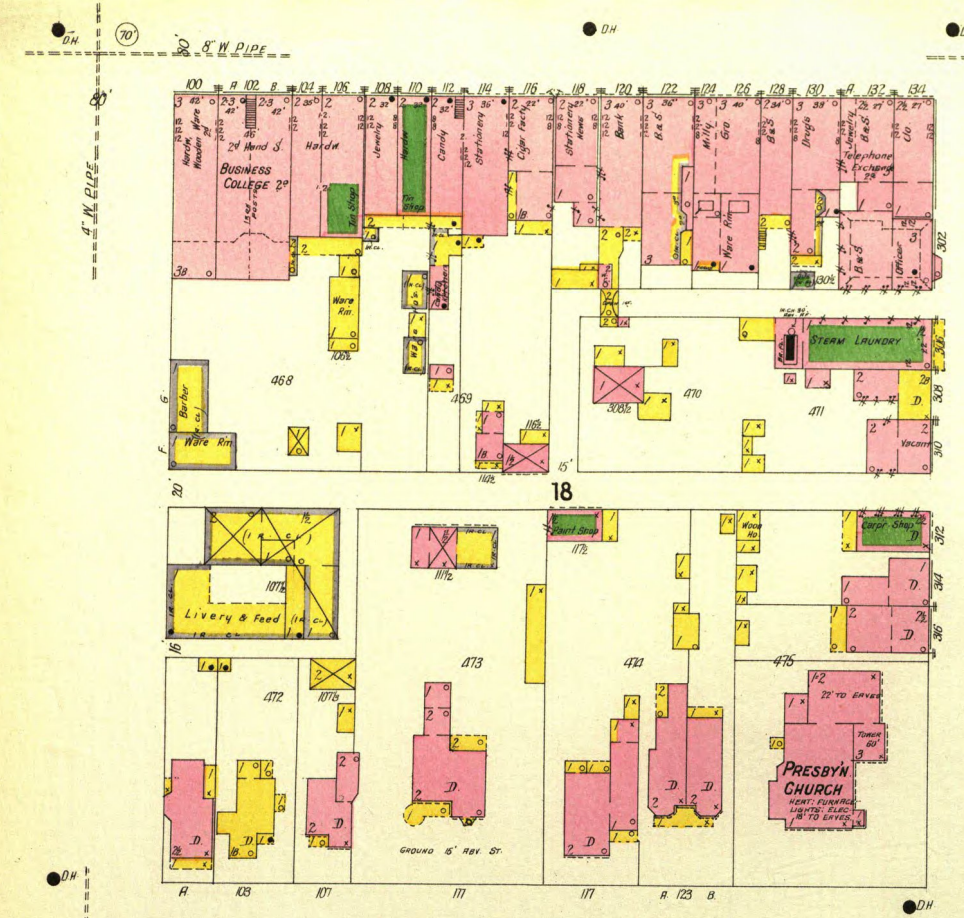
Scale of Feet. 0 50 100 150

Map Division
TRIPPLICATE
City of Jefferson

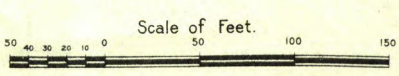
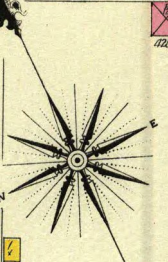
2/19/08



Map Division
REPLICATE

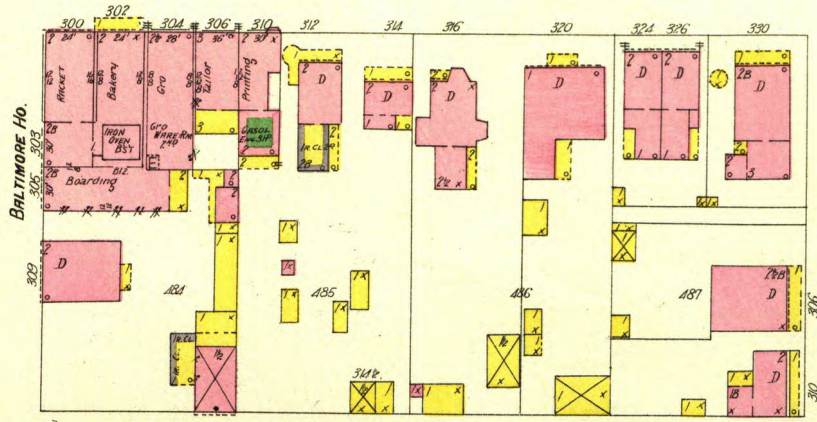


FEB. 1908
JEFFERSON CITY
MO.

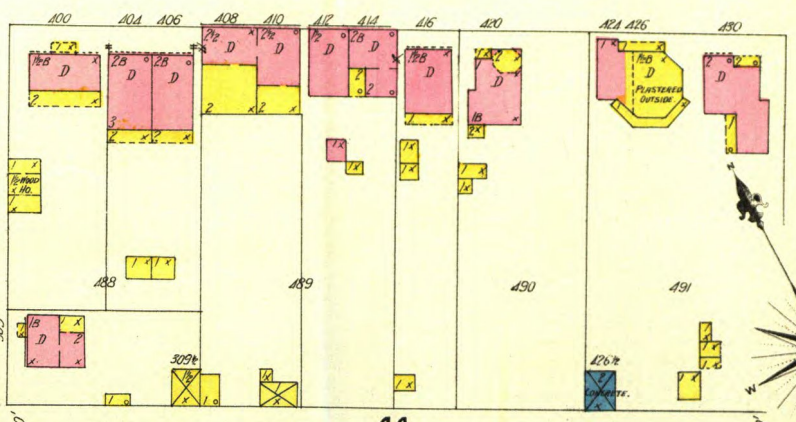


Map Duplicate

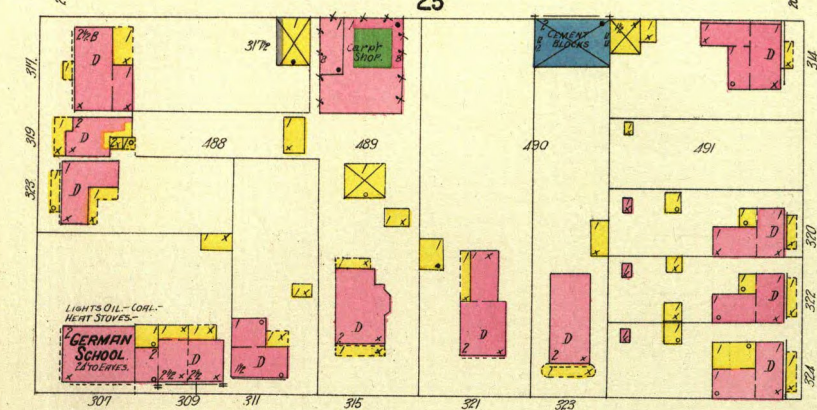
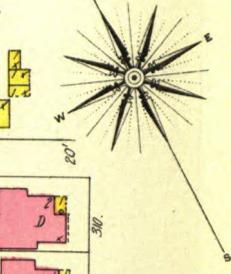
E. HIGH



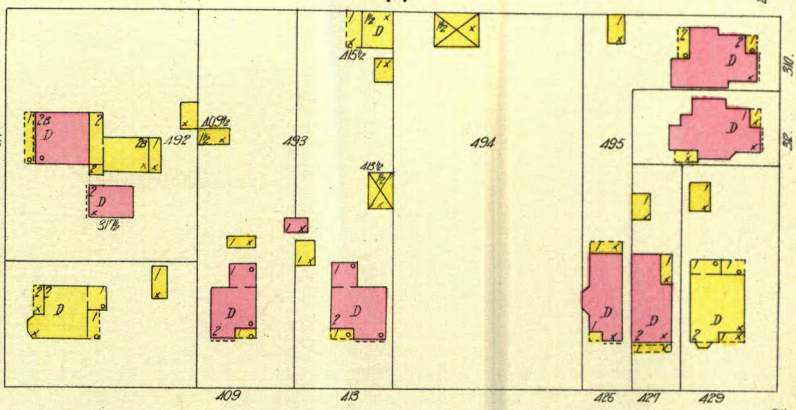
25



44



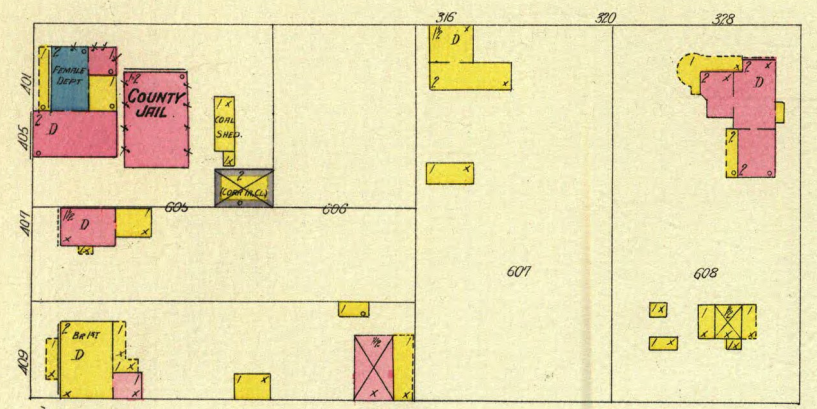
24



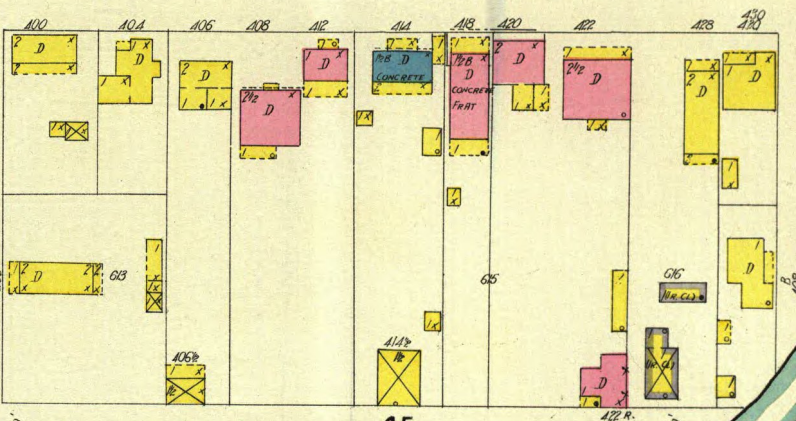
45

JACKSON

E. M^C CARTHY

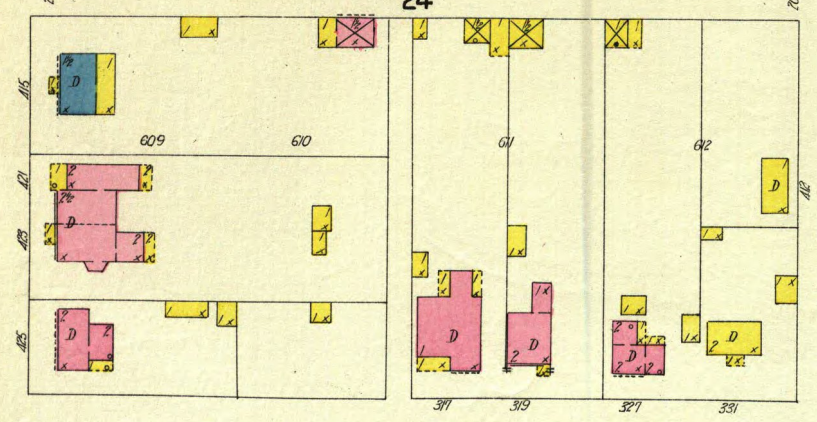


24

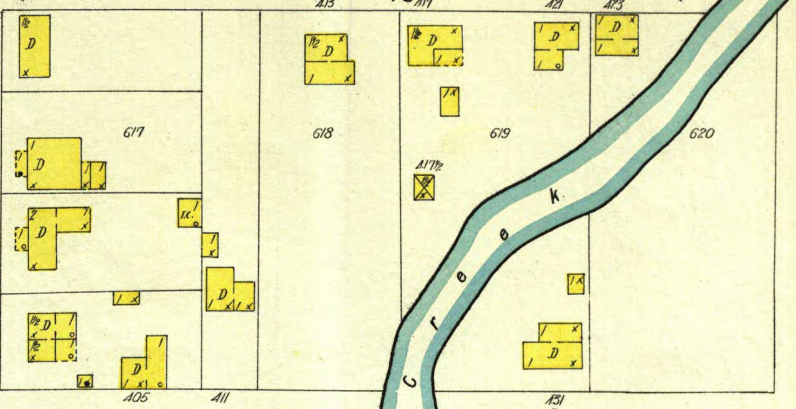


45

12

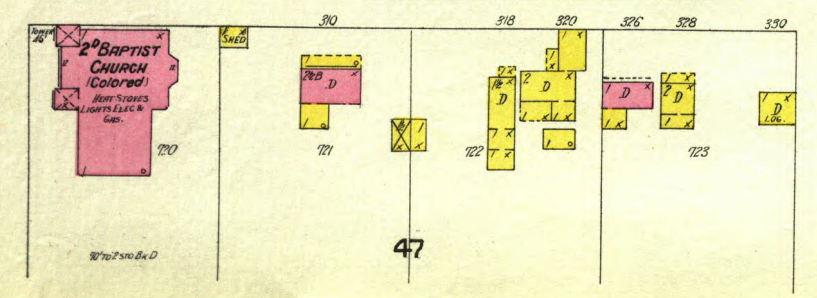


24

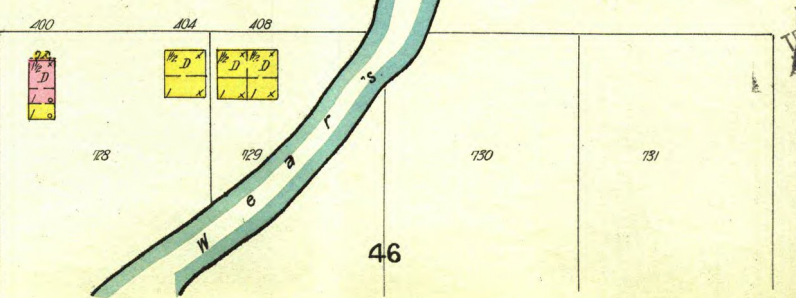


45

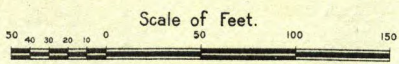
E. MILLER



47



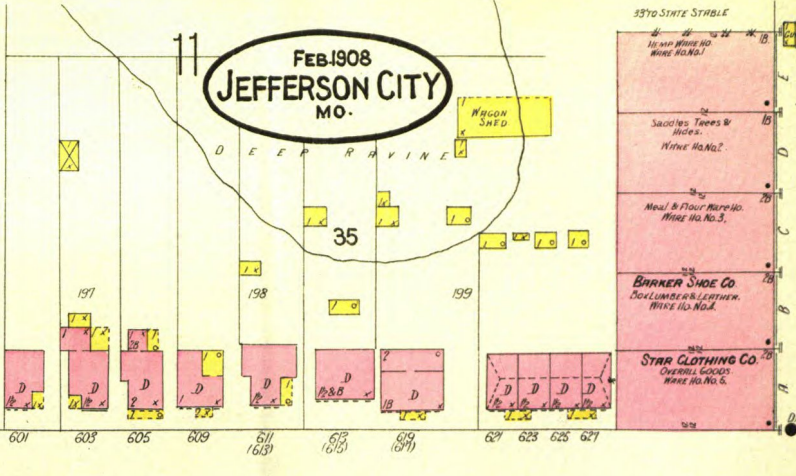
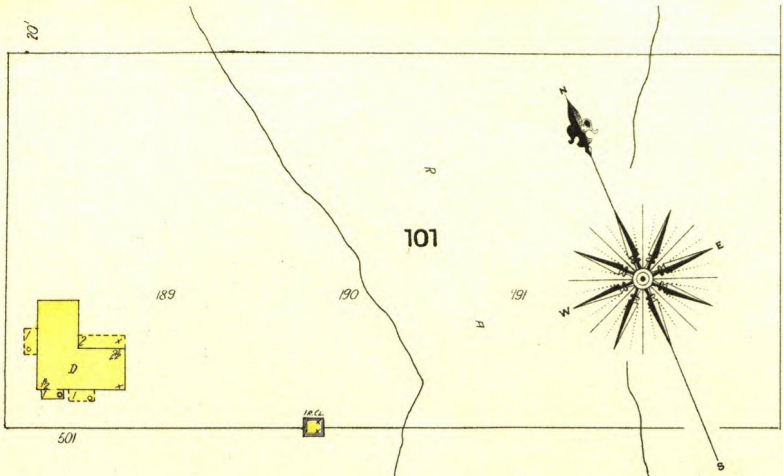
46



IMPRIMATE Division
Library of the City of Jefferson

FEB 1908
JEFFERSON CITY
MO.

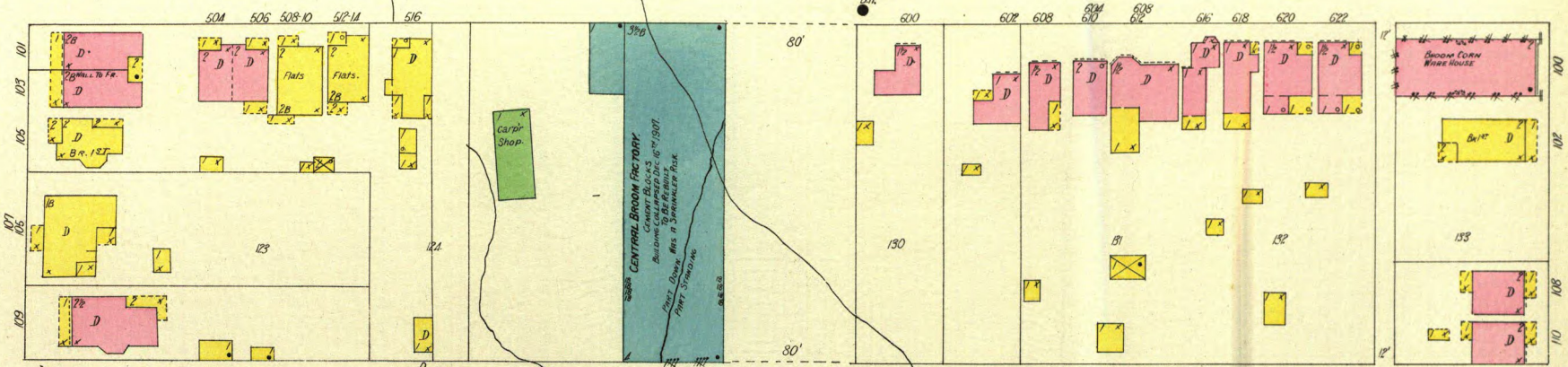
10



3570 STATE STABLE
10 1/2 x 100 WAGON HO.
WAGON NO. 1
SACCHES TREES &
WINE NO. 2
Meal & Flour Warehouse
Wagon No. 3
BARKER SHED CO.
SOL. LUMBER & LEATH. WARE HO. NO. 4
STAR CLOTHING CO.
OVERALL GOODS WARE HO. NO. 5

E. WATER

11



102

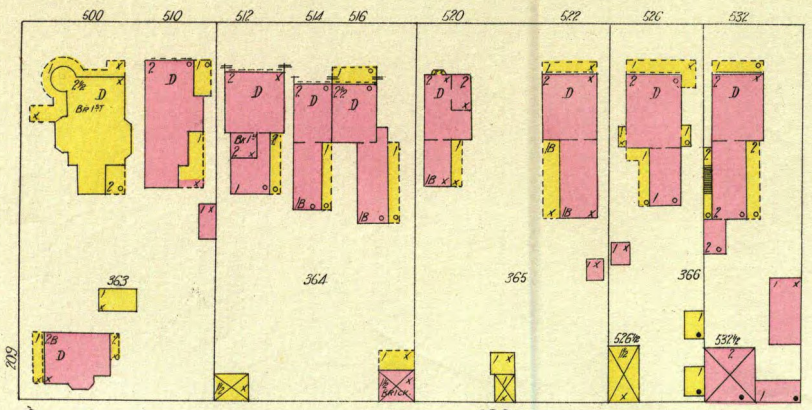
36

JACKSON

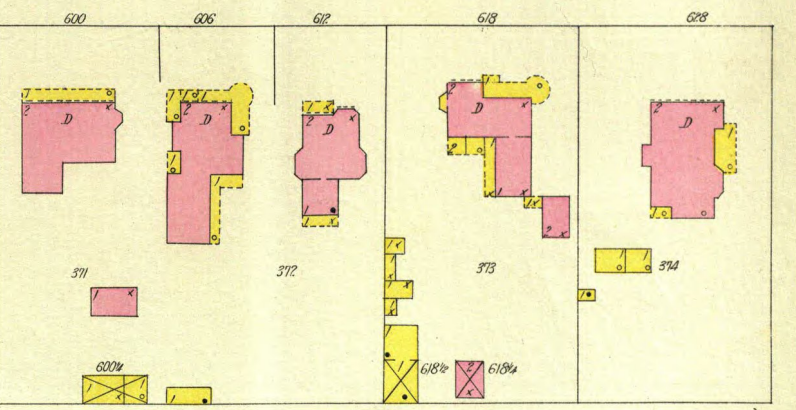
MARSHALL

LAFAYETTE

E. MAIN

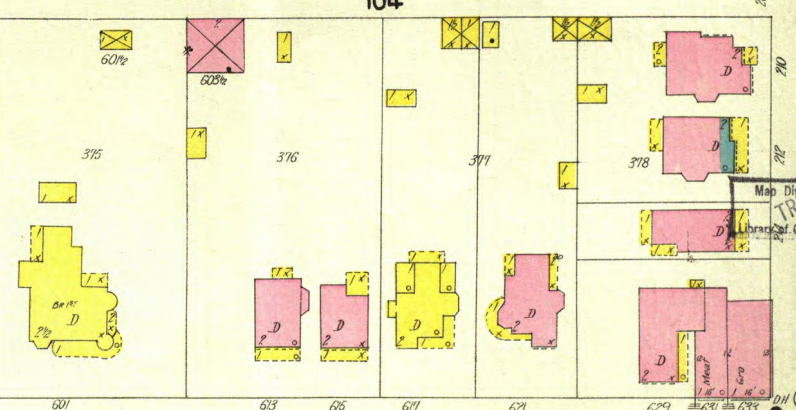
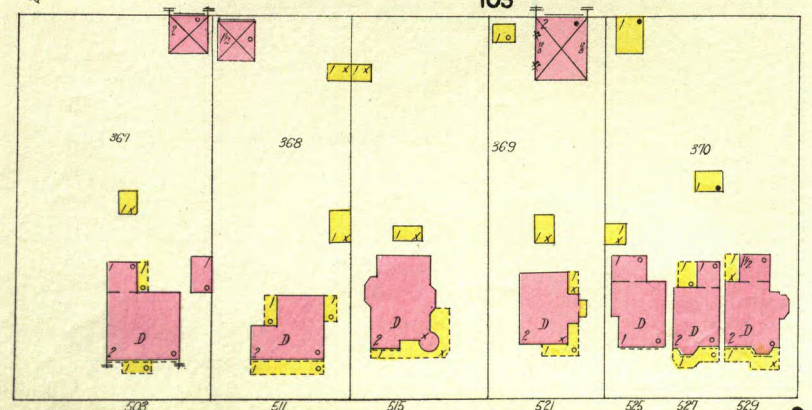


103




104

13



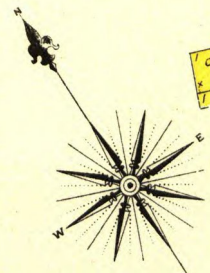
E. HIGH



Map Division
TRIPPLICATE
Library & Records

MISSOURI PACIFIC R.R.

FEB. 1908
JEFFERSON CITY
MO.



DEEP
RAVINE.

10

35

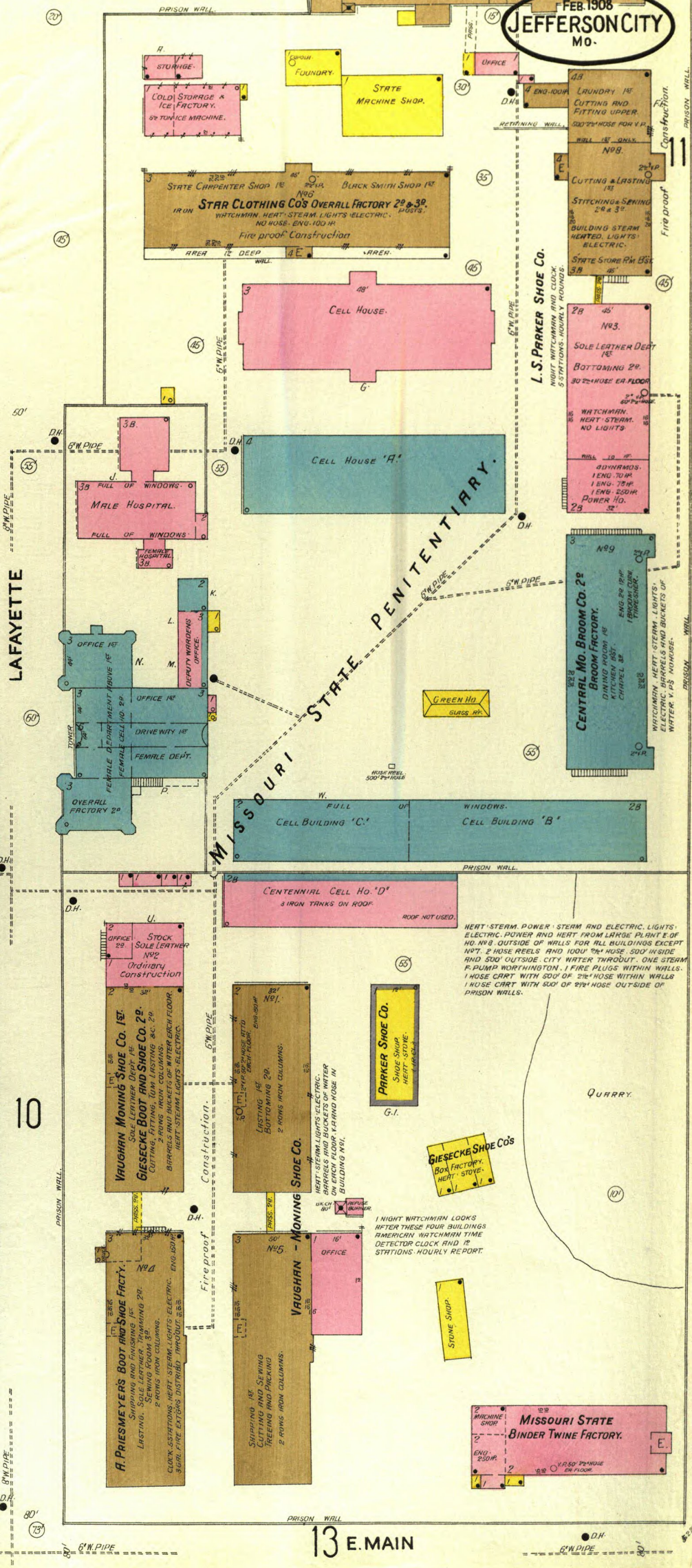
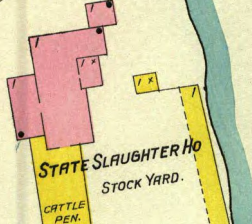
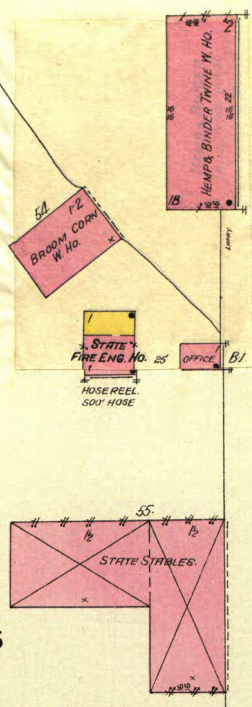
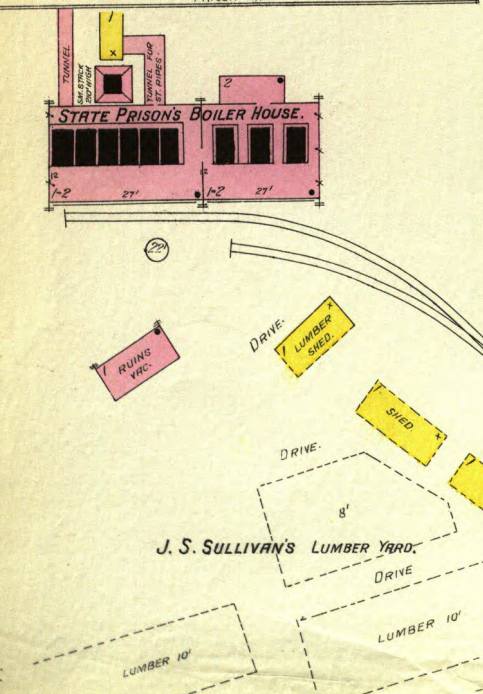
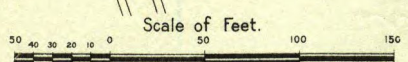
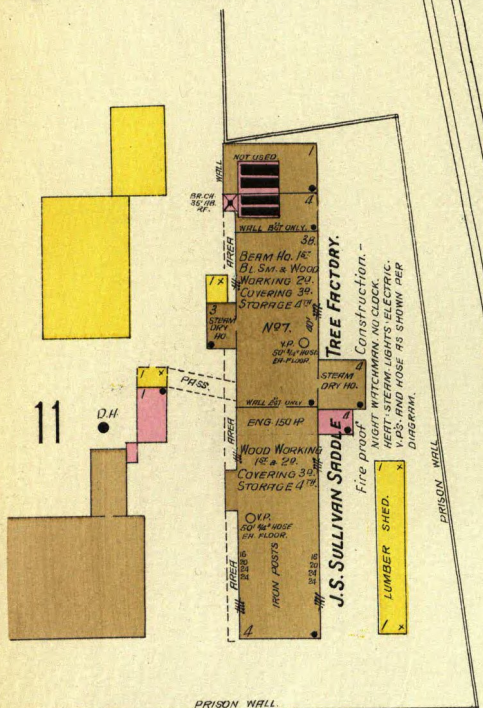
LAFAYETTE

River.
Missouri

10

MISSOURI STATE PENITENTIARY.

13 E. MAIN

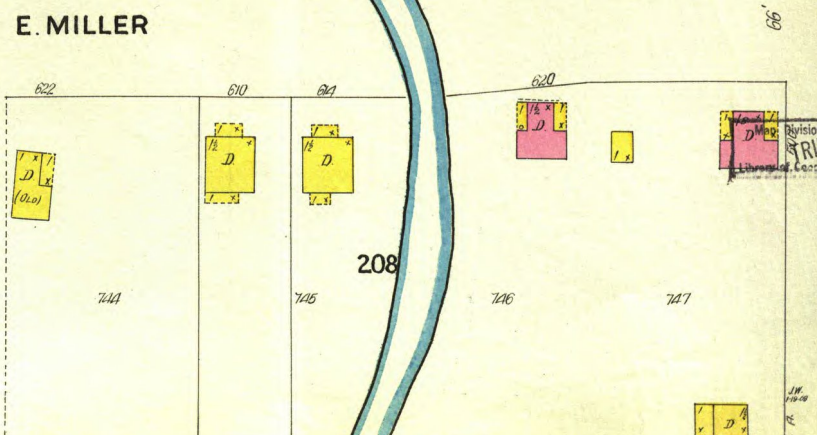
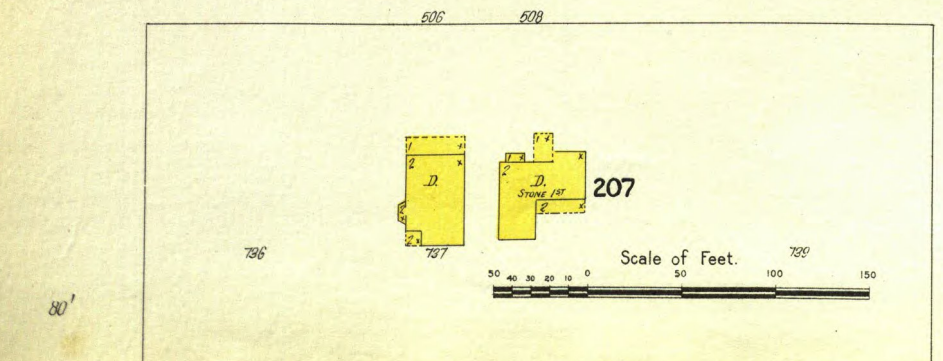
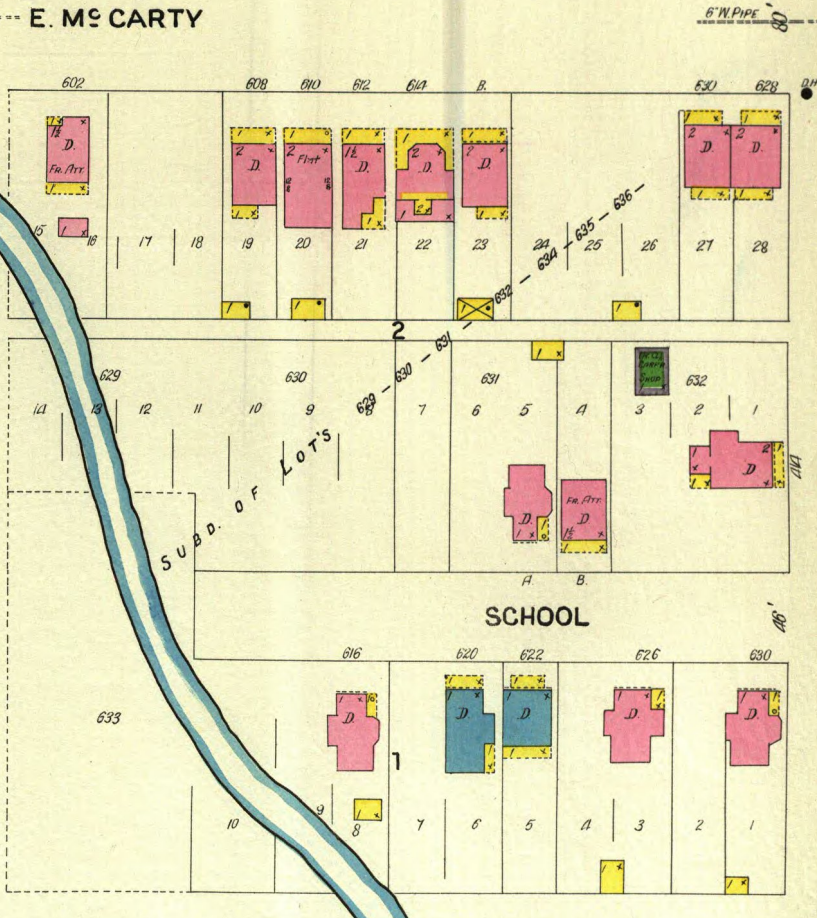
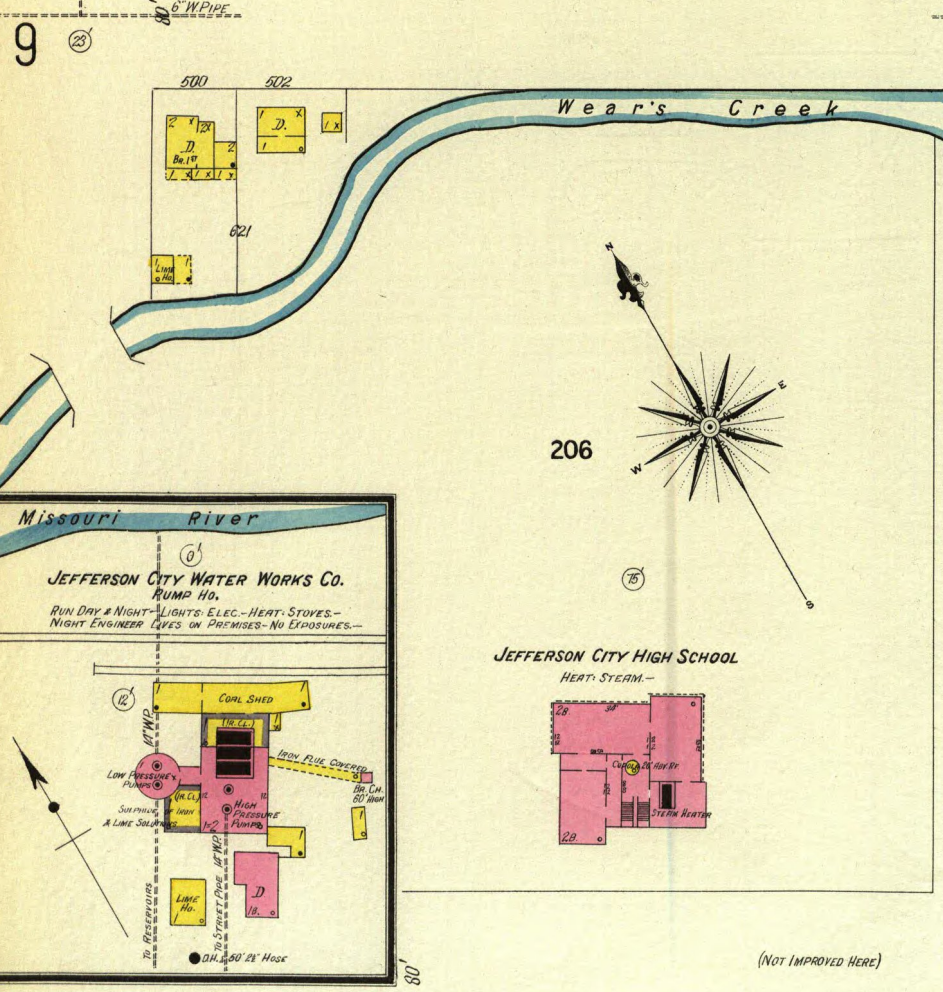
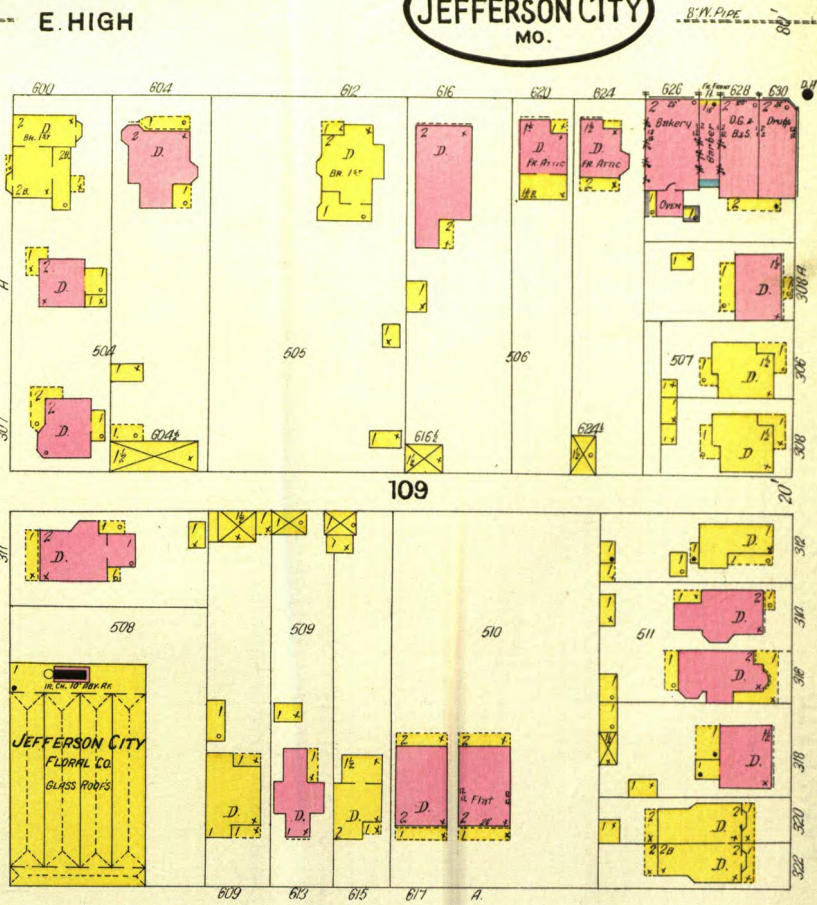
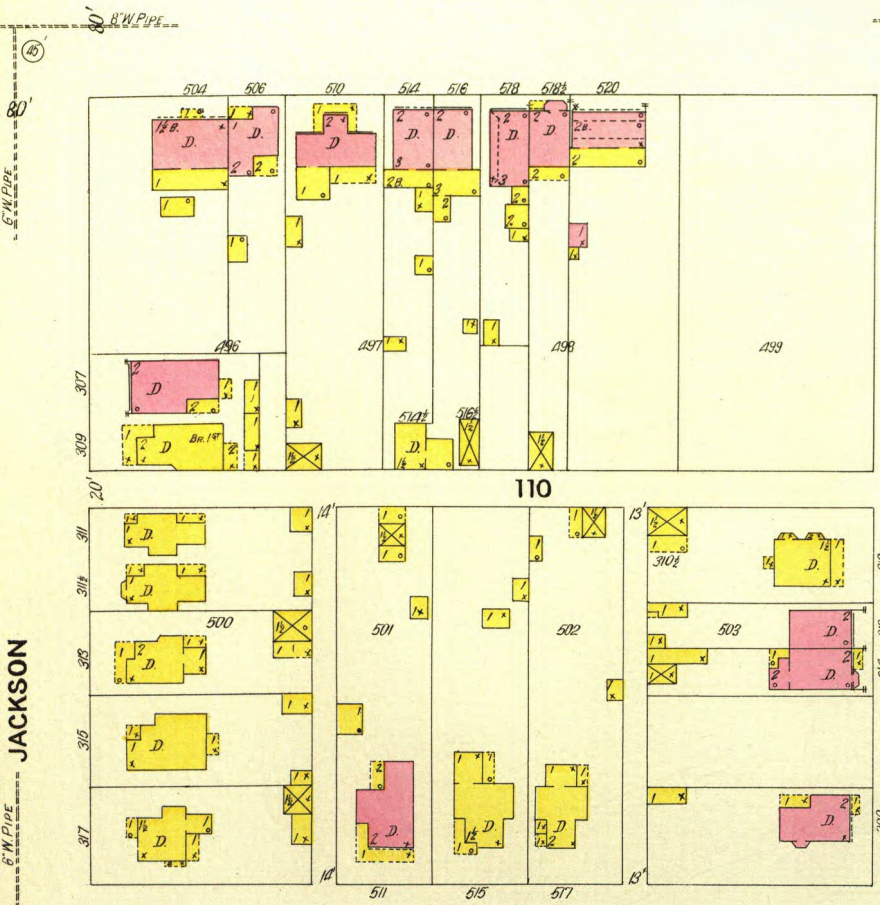


HEAT-STEAM, POWER-STEAM AND ELECTRIC, LIGHTS, ELECTRIC, POWER AND HEAT FROM LARGE PLANT E-OF NO. 18, OUTSIDE OF WALLS FOR ALL BUILDINGS EXCEPT WPT. 2 HOSE REELS AND 1000' 2 1/2" HOSE, 500' INSIDE AND 500' OUTSIDE. CITY WATER THROUGH. ONE STEAM PUMP WORTHINGTON, 1 FIRE PLUGS WITHIN WALLS. 1 HOSE CART WITH 500' OF 2 1/2" HOSE WITHIN WALLS. 1 HOSE CART WITH 500' OF 2 1/2" HOSE OUTSIDE OF PRISON WALLS.

1 NIGHT WATCHMAN LOOKS AFTER THESE FOUR BUILDINGS AMERICAN WATCHMAN TIME DETECTOR CLOCK AND 12 STATIONS. HOURLY REPORT.

MISSOURI STATE BINDER TWINE FACTORY.

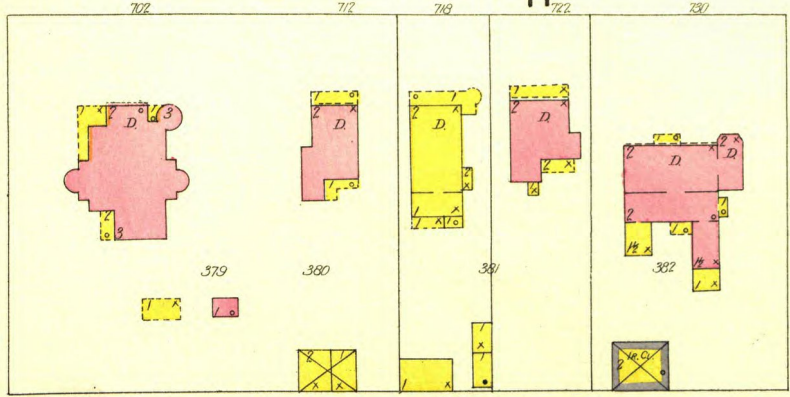
FEB 1908
JEFFERSON CITY
MO.



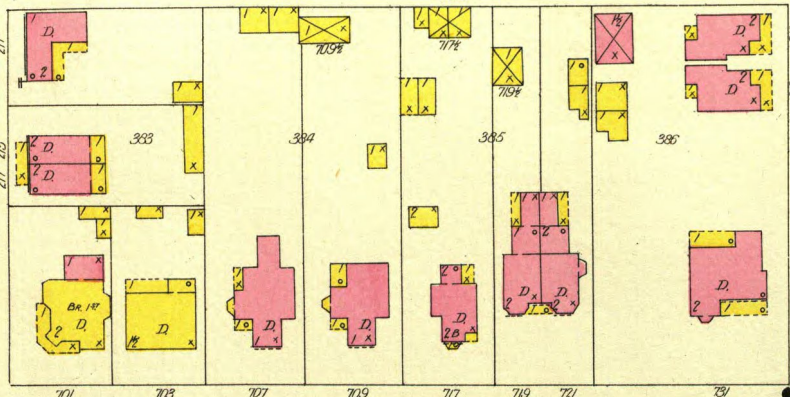
Division
TRIPPLICATE

Scale of Feet. 750
50 40 30 20 0 50 100 150

11

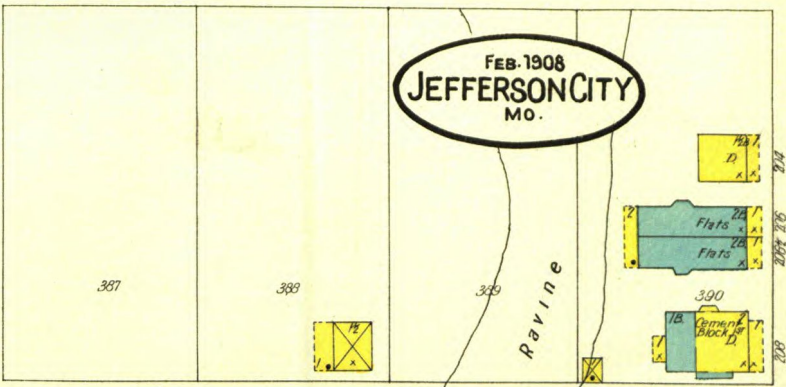


105

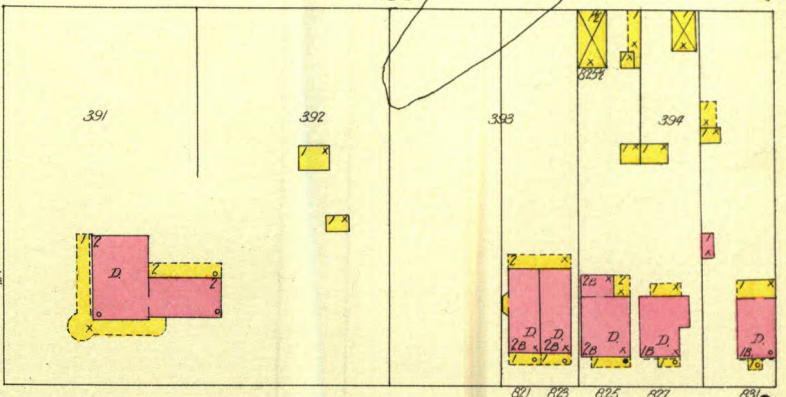


10

E. MAIN

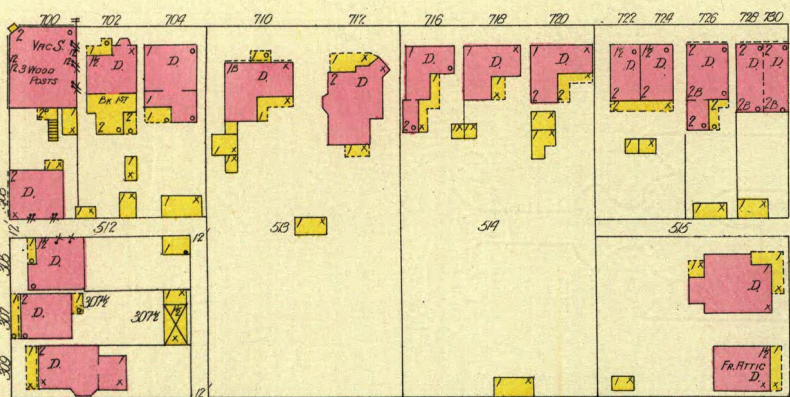


106



13

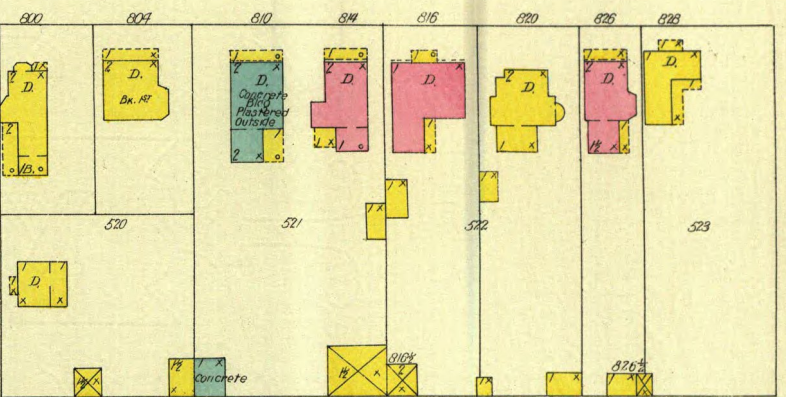
LAFAYETTE



108

12

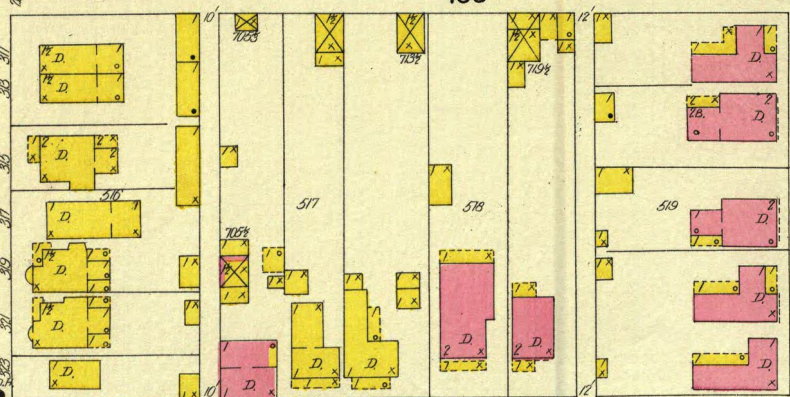
CHERRY



107

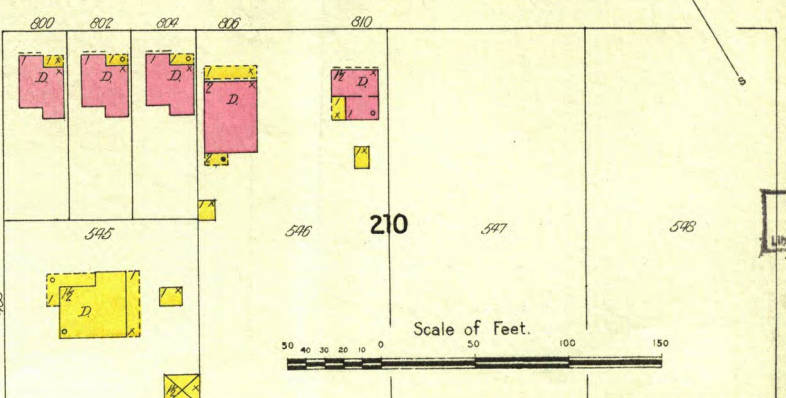
14

CHESTNUT


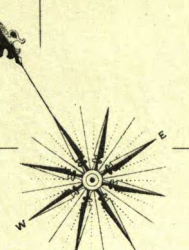


209

E. M^{rs} CARTY

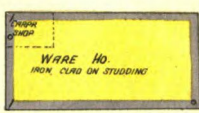
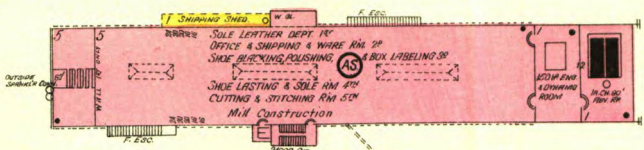
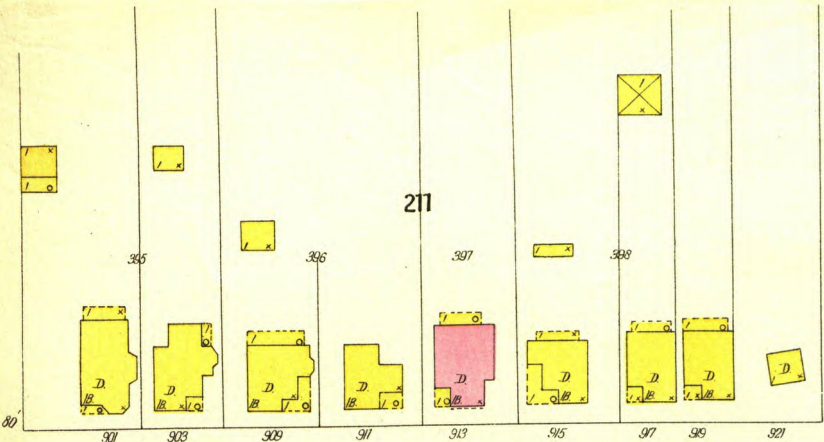


210

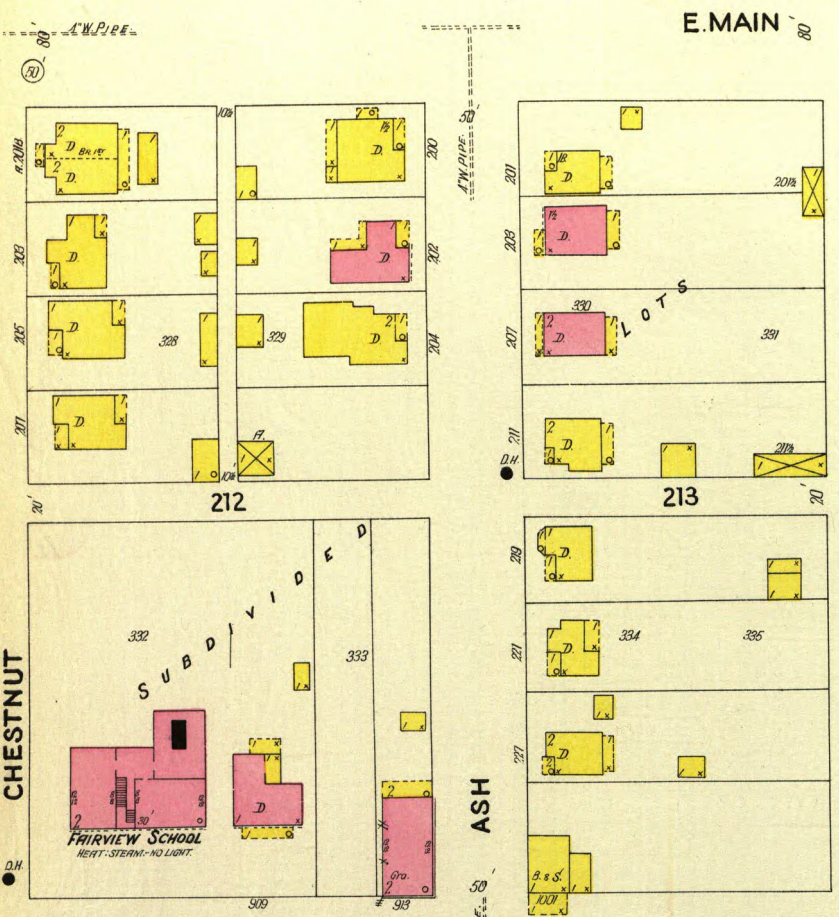


Map Division
Library of Congress
TRIPPLER

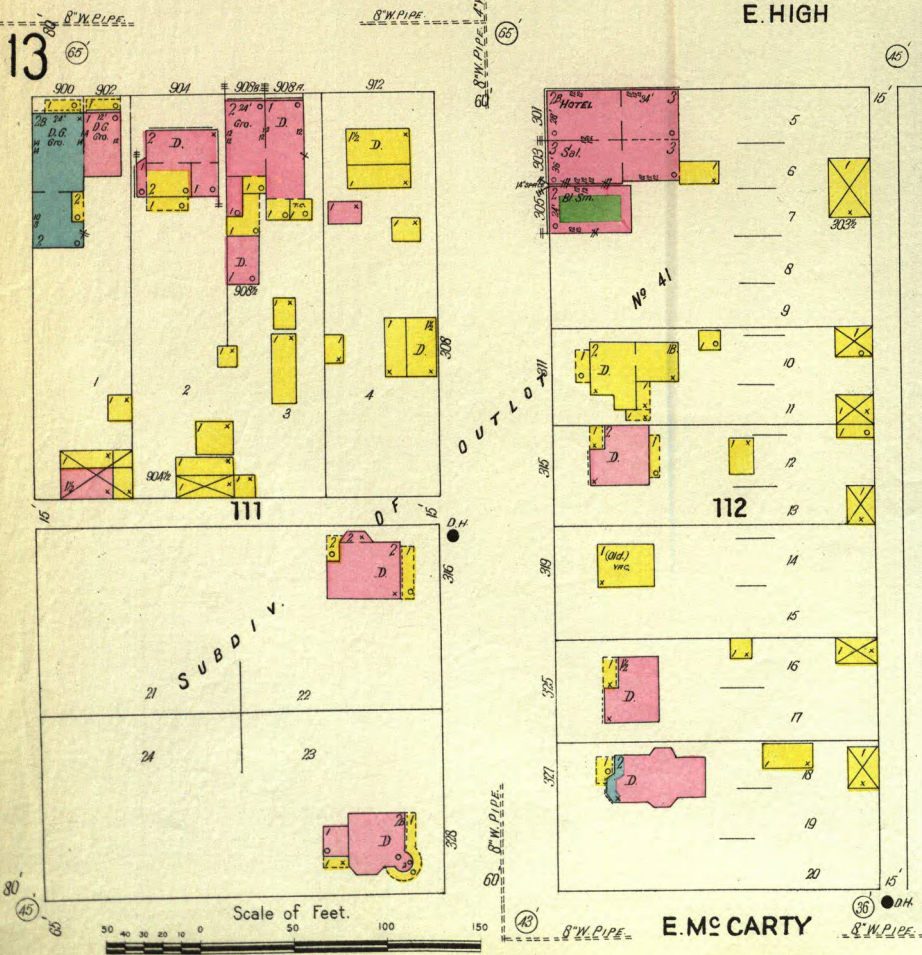
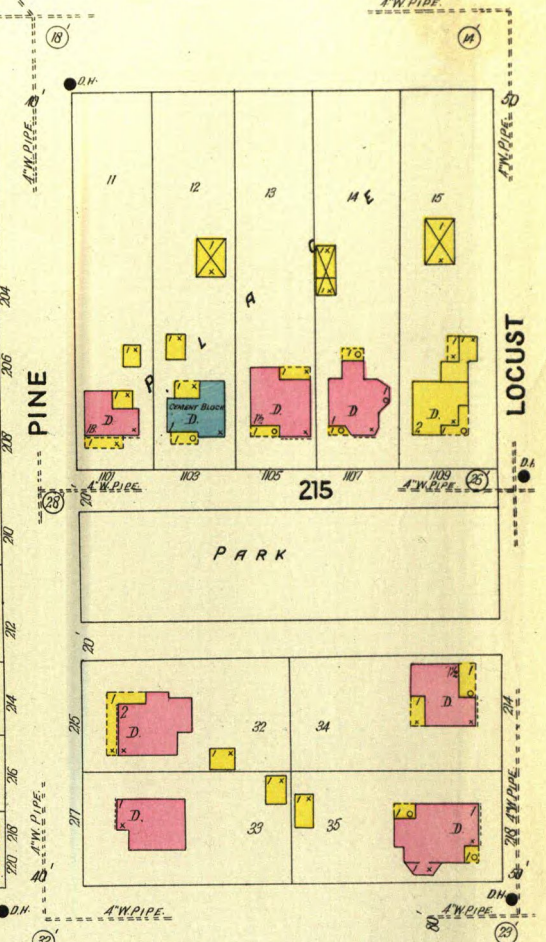
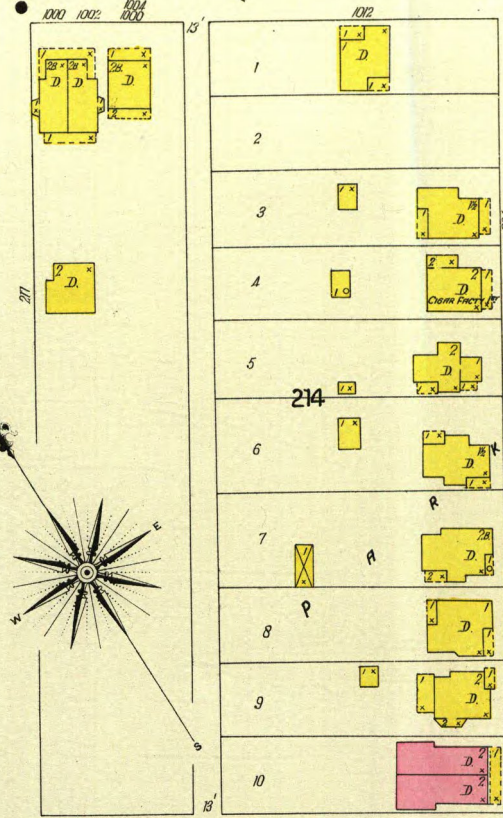
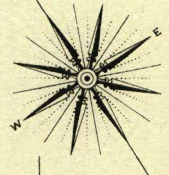
W.C.D.



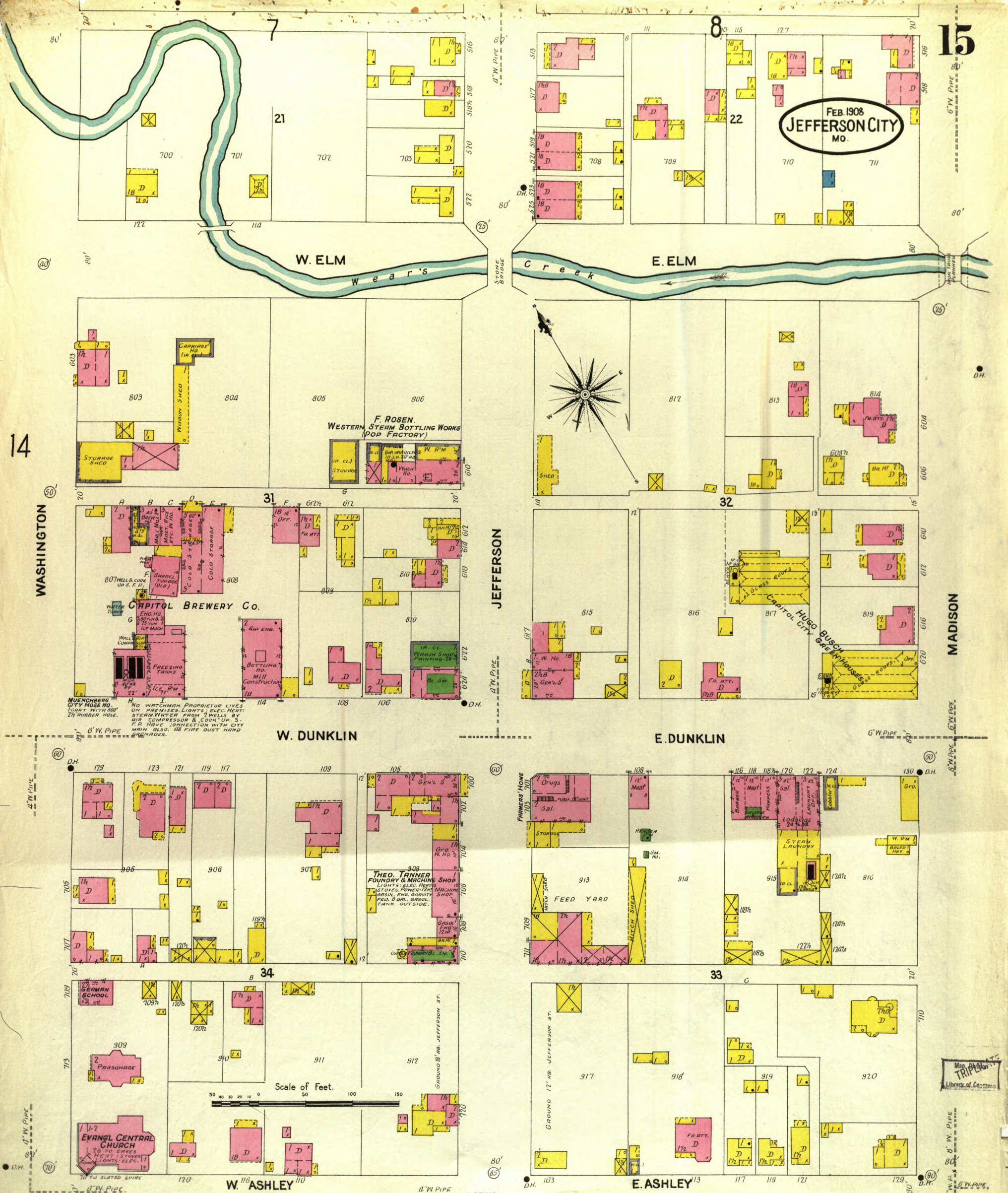
FEB. 1908
JEFFERSON CITY
 MO.



LINN



FEB. 1908
JEFFERSON CITY
MO.



14

WASHINGTON

JEFFERSON

MADISON

W. DUNKLIN

E. DUNKLIN

W. ASHLEY

E. ASHLEY

Map of
TRIPLEX
Library of Congress